



Brent Spence Bridge Replacement/Rehabilitation Project

Environmental Site Assessment Screening

ODOT PID No. 75119
HAM-71/75-0.00/0.22
KYTC Project Item No. 6-17
April 2007



Prepared by:
PB PARSONS BRINCKERHOFF
In Association with:
Third Rock Consultants

TABLE OF CONTENTS

Executive Summary	ii
1.0 Introduction	1
1.1 Purpose and Need	1
1.2 Study Area	1
1.3 Conceptual Alternatives	2
1.3.1 Build Alternatives.....	2
1.3.2 No Build Alternative.....	2
1.4 Purpose of Report.....	3
2.0 Environmental Site Assessment Screening	3
2.1 Methods	3
2.2 Results	4
2.2.1 Sanborn Maps.....	4
2.2.2 Aerial Photography.....	4
2.2.3 Regulatory Agency Database Information.....	5
2.3 Summary of Findings	5

TABLES

Table 1. Sanborn Map Coverage Summary.....	4
--	---

EXHIBITS

Exhibit 1	Project Study Area
Exhibit 2	Phase I ESA Site Locations
Exhibit 3	Phase I ESA Site Locations
Exhibit 4	Phase I ESA Site Locations

APPENDICES

APPENDIX A	Conceptual Alternative Plans
APPENDIX B	Environmental Data Resources (EDR) Report
APPENDIX C	Parcels Identified by Sanborn Maps
APPENDIX D	Parcels Identified by Aerial Photography
APPENDIX E	1950 Aerial Images
APPENDIX F	Parcels Identified by Regulatory Databases
APPENDIX G	Summary Table of Sites Recommended for Phase I Environmental Site Assessment (Parcel Information by Map ID)

EXECUTIVE SUMMARY

This environmental site assessment (ESA) screening approach relied heavily on the projection of historical resources, particularly Sanborn Fire Insurance maps, into a GIS platform. This allowed for the examination of each alternative with parcel mapping, regulatory database information, and historical aerial photography to identify properties that will require Phase I ESAs. Because of the long history and high density of the urban setting in Cincinnati, Ohio and Covington, Kentucky, a method that utilized the detailed Sanborn map resource was highly productive. The field visual inspection will be conducted in Step 6.

The Sanborn maps dated from 1891 through 1981 and consisted of a total of 270 individual maps. This resource resulted in the recommendation of 46 properties for Phase I ESAs. The regulatory database information was applied to the project limits as point files to determine which parcels were associated with the database information. Based on the regulatory database information, 43 properties were recommended for Phase I ESAs from a total of 230 records. Some of the properties were identified with both the regulatory database information and Sanborn maps. This resulted in a total of 81 properties being recommended for Phase I ESAs.

1.0 Introduction

Interstate 75 (I-75) within the Greater Cincinnati/Northern Kentucky region is a major thoroughfare for local and regional mobility. Locally, it connects to I-71, I-74 and US Route 50. The Brent Spence Bridge provides an interstate connection over the Ohio River and carries both I-71 and I-75 traffic. The bridge also facilitates local travel by providing access to downtown Cincinnati, Ohio and Covington, Kentucky. Safety, congestion and geometric problems exist on the structure and its approaches. The Brent Spence Bridge, which opened to traffic in 1963, was designed to carry 80,000 vehicles per day. Currently, approximately 150,000 vehicles per day use the Brent Spence Bridge and traffic volumes are projected to increase to 200,000 vehicles per day in 2025.

The I-75 corridor within the Greater Cincinnati/Northern Kentucky region is experiencing problems, which threaten the overall efficiency and flexibility of this vital trade corridor. Areas of concern include, but are not limited to, growing demand and congestion, land use pressures, environmental concerns, adequate safety margins, and maintaining linkage in key mobility, trade, and national defense highways.

The I-75 corridor has been the subject of numerous planning and engineering studies over the years and is a strategic link in the region's and the nation's highway network. As such, the Ohio Department of Transportation (ODOT) and the Kentucky Transportation Cabinet (KYTC), in cooperation with the Federal Highway Administration (FHWA), are proposing to improve the operational characteristics of I-75 and the Brent Spence Bridge in the Greater Cincinnati/Northern Kentucky region through a major transportation project.

1.1 Purpose and Need

The Brent Spence Bridge Replacement/Rehabilitation Project is intended to improve the operational characteristics within the I-71/I-75 corridor for both local and through traffic. In the Greater Cincinnati/Northern Kentucky region, the I-71/I-75 corridor suffers from congestion and safety-related issues as a result of inadequate capacity to accommodate current traffic demand. The purpose of this project is to:

- improve traffic flow and level of service,
- improve safety,
- correct geometric deficiencies, and
- enhance connections to key regional and national transportation corridors.

1.2 Study Area

The project study area is located along a 6.5-mile segment of I-75 within the Commonwealth of Kentucky (state line mile 188.0) and the State of Ohio (state line mile 2.7) (Exhibit 1). The southern limit of the project is 2,800 feet south of the midpoint of the Kyles Lane Interchange on I-71/I-75 in Fort Wright, south of Covington, Kentucky. The northern limit of the project is 1,500 feet north of the midpoint of the Western Hills Viaduct interchange on I-75 in Cincinnati, Ohio. The eastern and western limits of the study area generally follow the existing alignment of I-75.

1.3 Conceptual Alternatives

1.3.1 Build Alternatives

A total of five alternatives and 12 sub-alternatives are under study for the Brent Spence Bridge Replacement/Rehabilitation Project:

- Alternative 1: Queensgate Alignment I-75. New Queensgate Bridge (2x5 lanes) for I-75 and rehabilitation of existing Brent Spence Bridge (2x2 lanes) for I-71 and local traffic.
- Alternative 2: Queensgate Alignment for I-75 and I-71. New Queensgate Bridge (2x7 lanes) for I-71/I-75 and rehabilitate existing Brent Spence Bridge (2x2 lanes) for local traffic.
- Alternative 3: New bridge just west of the existing bridge for I-75. New double-deck bridge (2x5 lanes) on west side of the existing Brent Spence Bridge for I-75 and new/rehabilitation double-deck bridge (2x2 Lanes) at existing Brent Spence Bridge for I-71 and local traffic.
- Alternative 4: New bridge just west of the existing bridge for all traffic. New double-deck bridge (2x5 lanes each direction on top) for I-75 and (2x3 lanes each direction on bottom) for I-71 and local traffic on west side of the existing Brent Spence Bridge and remove existing Brent Spence Bridge.
- Alternative 5: New bridges for I-75 traffic use on both sides of the existing bridge. New single-deck bridges (2x5 lanes) on each side of the existing Brent Spence Bridge for I-75 and rehabilitation of existing Brent Spence Bridge (2x3 lanes) for I-71 and local traffic.

The sub-alternatives include:

- I-75 Northbound KY 12th Street Ramp (two sub-alternatives)
- I-71/US 50 Interchange (two sub-alternatives)
- I-71/I-75/US 50 Interchange (three sub-alternatives)
- I-75 Ohio Collector - Distributor Road/Arterial Improvements (two sub-alternatives)
- Western Hills Viaduct Interchange (three sub-alternatives)

The Conceptual Alternative Plans are contained in Appendix A.

1.3.2 No Build Alternative

The No Build alternative consists of minor, short-term safety and maintenance improvements to the Brent Spence Bridge and I-75 corridor, which would maintain continuing operations. The No Build alternative does not meet the Purpose and Need goals; however, this alternative will be carried forward as a baseline for evaluation of the conceptual alternatives.

1.4 Purpose of Report

The objective of this ESA screening is to identify parcels that will require a Phase I Environmental Site Assessment (ESA). This ESA screening used secondary source information to identify parcels for further evaluation. The ESA screening examined the location of current and historical potential contaminant sources and applied this information to the project parcel mapping. Due to the large number of individual parcels associated with the project (up to 6,000 within the study area) individual ESA screenings were determined to be impractical during Step 5.

2.0 Environmental Site Assessment Screening

2.1 Methods

This ESA screening involved the review of secondary source information, including historic mapping (Sanborn Fire Insurance maps), aerial images, and state and federal environmental regulatory agency database information. Project mapping, property value administrator (PVA) data and parcel boundaries were incorporated with the secondary source information in a Geographic Information System platform. This information was then reviewed to identify land uses or activities that could create an environmental concern and require a Phase I ESA. Parcels that will require a Phase I ESA were determined using an impact area represented by a 100 foot buffer extending from the east and west limits of the five alternatives (see Exhibits 2 through 4). The parcel numbers and other location information were noted at each point of environmental concern within the impact area. Field screenings were not completed during this step due to the large number of parcels associated with the project and the availability of secondary source information.

The Sanborn map collection consists of a uniform series of large-scale maps dating from 1886 to 1981 and depicting the commercial, industrial, and residential sections of Cincinnati and Covington. The maps were designed to assist fire insurance agents in determining the degree of hazard associated with a particular property. The maps therefore show the size, shape, and construction of dwellings, commercial buildings, and factories as well as fire walls, locations of windows and doors, sprinkler systems, and types of roofs. The maps also indicate widths and names of streets, property boundaries, building use, and house and block numbers. They show the locations of water mains and their dimensions, and also fire alarm boxes and hydrants. Sanborn maps are an excellent source of information about the historic use of buildings in a project area. Since these maps identify the specific type of commercial, industrial and institutional properties, the location of parcels that require Phase I ESAs can be identified based on the historical land use.

A total of 270 Sanborn fire insurance maps were used from four years of Covington, Kentucky coverage and four years of Cincinnati, Ohio coverage. The individual years of coverage and associated number of maps is described in Table 1.

Table 1. Sanborn Map Coverage Summary.

Cincinnati		Covington	
Year	Number of Maps	Year	Number of Maps
1981	63	1980	12
1950	70	1963	12
1934	46	1949	12
1891	44	1909	11

Digital aerial images were also projected into the project limits with the associated parcel mapping. The aerial image flights were from 1950 and 1981.

State and federal environmental regulatory agency records included information from 32 federal databases, 21 State of Ohio databases, and 9 Commonwealth of Kentucky databases. A total of 230 records were identified within or adjacent to the impact area. A copy of the database report from Environmental Data Resource is included in Appendix B.

The oil and gas well databases for Kentucky and Ohio were examined for the presence of wells within the study area. No wells were found.

2.2 Results

2.2.1 Sanborn Maps

Digital images of the Sanborn maps were placed in their "real-world" locations using the project mapping. A total of 46 properties recommended for Phase I ESAs were identified through the Sanborn map examination. The properties ranged from large industrial properties to small filling stations. Each property location is shown on Exhibits 2 through 4.

Appendix C contains a spreadsheet listing each property identified during the Sanborn map examinations. It should be noted that many of the facilities identified occupied multiple parcels.

Over time, the major change in the geography of the project area consisted of the development of the interstate system. As a result, some of the properties of interest such as filling stations or industrial activity were located within the existing I-75/71 right of way (ROW). Although these parcels will not be acquired, this information may be of use should the project call for a grade change, structure placement, or a ROW taking in the immediate area.

2.2.2 Aerial Photography

The project digital ortho image was examined on screen with the parcels, roads and project limits boundary for each alternative. The image flight was in 2004, thus it depicts conditions that generally still exist. Six properties of interest were identified: two gasoline stations on the Ohio side of the project and four gasoline stations on the Kentucky side of the project. Phase I ESAs are recommended for each of these six properties. The parcel numbers are listed in Appendix D.

Additional historical aerial photographs were examined from 1950 and 1981. Like the Sanborn maps, these digital images were projected into the project to their “real world” locations and overlain with the parcel mapping and all five build alternative boundaries. The scale of both the 1950 and 1981 images was 1 inch equals 800 feet and were provided by ODOT, Office of Aerial Engineering. Each set of images received a cursory examination to locate any large features such as above ground storage tank farms or lagoons.

The 1950 image shows the project area prior to the development of Interstate 75 and 71. The area had dense urban development on the Ohio side of the river with industrial activity more common south of 4th Street and west of Central Ave. In some cases features known to exist based on the Sanborn map study were readily identifiable in aerial images, such as the power plant, scrap yard, coal stockpiles, and manufactured gas plant (MGP) tanks. Further to the north along Spring Grove Avenue, Western Avenue, and Freeman Avenue, development is a mixture of what appears to be commercial and residential properties. On the Kentucky side, development is generally less dense in 1950, particularly in the footprint of the existing interstate and bridge location. There are no large industrial concerns but there are several historic and current gasoline and filling stations in and adjacent to the project limits that are visible.

The 1981 image shows the interstate generally in its current state of development. The land use in most of the area around the interstate on the Ohio side has changed dramatically from 1950, with most of the area south of the Western Hills viaduct completely redeveloped with commercial and industrial buildings. The historically industrial area is still industrial in nature with features such as the power plant structure, coal yard, scrap yard, and rail system still present. On the Kentucky side, redevelopment appears to have been less intense except north of 5th Street, which was completely redeveloped. The Kentucky redevelopment appears to have been mostly limited to commercial without any significant industrial development.

No large features were identified that are not associated with sites already identified on the Sanborn maps or regulatory database information. Copies of the 1950 aerial images with the project alternative boundaries overlain are presented in Appendix E.

2.2.3 Regulatory Agency Database Information

The regulatory agency database information was plotted on screen with the parcels, roads, 1981 Sanborn maps, and project limits boundary for each alternative. The plotted point for each of the 230 database records was examined to determine which are associated with a facility within or adjacent to the project limits. Each point that was within or adjacent to the project limits was added to the spreadsheet included in Appendix F. The regulatory agency database information reviewed resulted in a total of 69 individual properties recommended for Phase I ESAs.

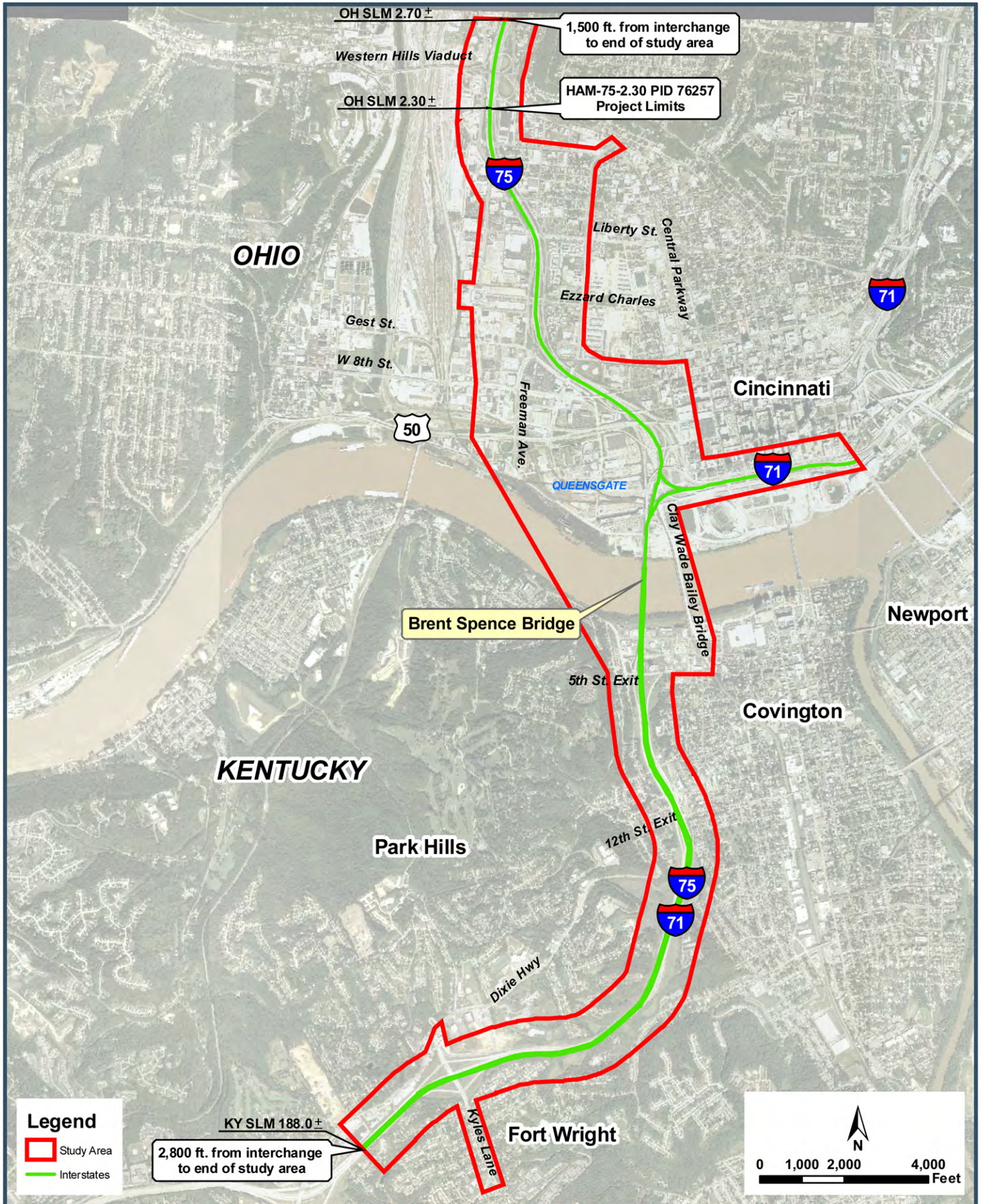
2.3 Summary of Findings

The evaluation of all three secondary information sources resulted in the identification of 81 properties for Phase I ESAs. Of these 81 properties, 66 are located in Ohio and 15 are located in Kentucky. Underground storage tank related sites represent the majority of property types identified. Each property is identified with a map ID that is keyed to the summary table included in Appendix G and shown on Exhibits 2 through 4.

Several properties are of particular interest, including the site of a former manufactured gas plant and coal tar refinery (map ID #s 64 and 60) on the Ohio side just to the west of and below the I-75/I-71 bridge. Both the regulatory databases and Sanborn maps identified scrap yards (map ID #s 62, 47 and 44) within the Queensgate alternatives (Alternatives 1 and 2) and Alternative 3. The size of the scrap yards expanded and contracted over the years but surface soil contamination can be expected in the historic footprint due to this type of land use.

On the Kentucky side, a large area of surface lead soil contamination is associated with the last painting of the I-75/I-71 bridge. Some of the area has been remediated, but additional areas exhibiting sandblasting residue may still be present on unpaved areas from south of the Fourth Street overpass to the southern bank of the Ohio River. This area of possible lead soil contamination was not identified in the secondary source information.

The draft "Report of Preliminary Geotechnical Study" (January 2007) indicated that the owner and occupants of the Bulk Terminal Property stated that the property was once a municipal dumpsite. The geotechnical boring did not encounter municipal waste. This property is currently used for coal stockpiles and historically was a junkyard (site map ID 4). There is no secondary source information that indicates it was a municipal dumpsite.



Legend

- Study Area
- Interstates

KY SLM 188.0 ±
 2,800 ft. from interchange
 to end of study area

OH SLM 2.70 ±
 1,500 ft. from interchange
 to end of study area

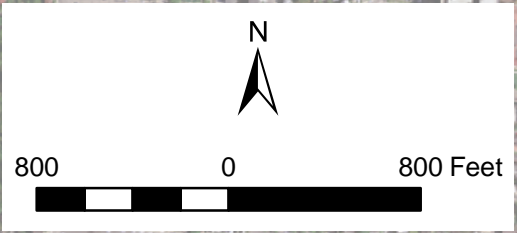
HAM-75-2.30 PID 76257
 Project Limits

Brent Spence Bridge










PROJECT STUDY AREA

EXHIBIT
1



CINCINNATI

Legend

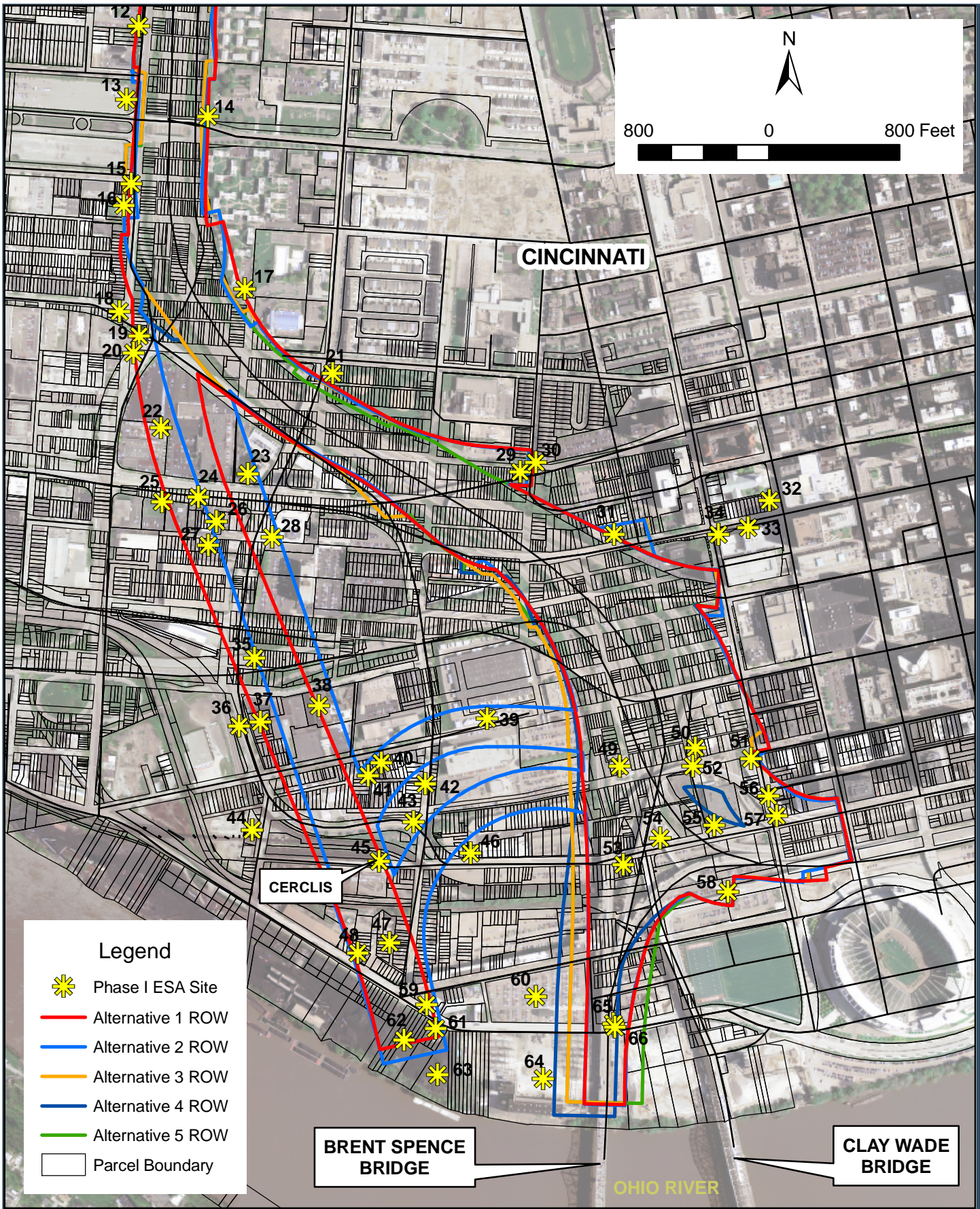

-  Phase I ESA Site
-  Alternative 1 ROW
-  Alternative 2 ROW
-  Alternative 3 ROW
-  Alternative 4 ROW
-  Alternative 5 ROW
-  Parcel Boundary

Map Document: (P:\2004\4192A-PB-BrentSpenceBriMapping\GIS\JUST-HAZMAT_EXHIBITS\ldc_working\Outer_ESA_Sites.mxd) 4/3/2007 -- 8:54:10 AM ldc



PHASE I ESA SITE LOCATIONS

EXHIBIT
2



Legend

- Phase I ESA Site
- Alternative 1 ROW
- Alternative 2 ROW
- Alternative 3 ROW
- Alternative 4 ROW
- Alternative 5 ROW
- Parcel Boundary

Map Document: (P:\2004\4192A-PB-BrentSpenceBridMapping\GIS\JUST-HAZMAT_EXHIBITS\ldc_working\Outer_ESA_Sites.mxd) 4/3/2007 -- 8:54:10 AM ltc



PHASE I ESA SITE LOCATIONS

CLAY WADE BRIDGE

BRENT SPENCE BRIDGE

EXHIBIT

3








BRENT SPENCE BRIDGE

CLAY WADE BRIDGE


OHIO RIVER

COVINGTON


Legend

-  Phase I ESA Site
-  Alternative 1 ROW
-  Alternative 2 ROW
-  Alternative 3 ROW
-  Alternative 4 ROW
-  Alternative 5 ROW
-  Parcel Boundary

N



800 0 800 Feet



Map Document: (P:\2004\4192A-PB-BrentSpenceBrd\Mapping\GIS\UST-HAZMAT_EXHIBITS\dstc_working\Outer_ESA_Sites.mxd) 4/3/2007 -- 8:54:10 AM ltc



PHASE I ESA SITE LOCATIONS

EXHIBIT

4

APPENDICES

APPENDIX A – CONCEPTUAL ALTERNATIVE PLANS

**APPENDIX B – ENVIRONMENTAL DATA RESOURCES (EDR)
REPORT**



EDR® Environmental
Data Resources Inc

EDR DataMap® Area Study

**Ohio River Bridge Project
Cincinnati, OH 45202**

November 17, 2006

Inquiry number 01797321.1r

The Standard in Environmental Risk Management Information

440 Wheelers Farms Road
Milford, Connecticut 06461

Nationwide Customer Service

Telephone: 1-800-352-0050
Fax: 1-800-231-6802
Internet: www.edrnet.com

Thank you for your business.
Please contact EDR at 1-800-352-0050
with any questions or comments.

Disclaimer - Copyright and Trademark Notice

This Report contains certain information obtained from a variety of public and other sources reasonably available to Environmental Data Resources, Inc. It cannot be concluded from this Report that coverage information for the target and surrounding properties does not exist from other sources. **NO WARRANTY EXPRESSED OR IMPLIED, IS MADE WHATSOEVER IN CONNECTION WITH THIS REPORT. ENVIRONMENTAL DATA RESOURCES, INC. SPECIFICALLY DISCLAIMS THE MAKING OF ANY SUCH WARRANTIES, INCLUDING WITHOUT LIMITATION, MERCHANTABILITY OR FITNESS FOR A PARTICULAR USE OR PURPOSE. ALL RISK IS ASSUMED BY THE USER. IN NO EVENT SHALL ENVIRONMENTAL DATA RESOURCES, INC. BE LIABLE TO ANYONE, WHETHER ARISING OUT OF ERRORS OR OMISSIONS, NEGLIGENCE, ACCIDENT OR ANY OTHER CAUSE, FOR ANY LOSS OF DAMAGE, INCLUDING, WITHOUT LIMITATION, SPECIAL, INCIDENTAL, CONSEQUENTIAL, OR EXEMPLARY DAMAGES. ANY LIABILITY ON THE PART OF ENVIRONMENTAL DATA RESOURCES, INC. IS STRICTLY LIMITED TO A REFUND OF THE AMOUNT PAID FOR THIS REPORT.** Purchaser accepts this Report "AS IS". Any analyses, estimates, ratings, environmental risk levels or risk codes provided in this Report are provided for illustrative purposes only, and are not intended to provide, nor should they be interpreted as providing any facts regarding, or prediction or forecast of, any environmental risk for any property. Only a Phase I Environmental Site Assessment performed by an environmental professional can provide information regarding the environmental risk for any property. Additionally, the information provided in this Report is not to be construed as legal advice.

Copyright 2006 by Environmental Data Resources, Inc. All rights reserved. Reproduction in any media or format, in whole or in part, of any report or map of Environmental Data Resources, Inc., or its affiliates, is prohibited without prior written permission.

EDR and its logos (including Sanborn and Sanborn Map) are trademarks of Environmental Data Resources, Inc. or its affiliates. All other trademarks used herein are the property of their respective owners.

EXECUTIVE SUMMARY

A search of available environmental records was conducted by Environmental Data Resources, Inc. (EDR).

TARGET PROPERTY INFORMATION

ADDRESS

CINCINNATI, OH 45202
CINCINNATI, OH 45202

DATABASES WITH NO MAPPED SITES

No mapped sites were found in EDR's search of available ("reasonably ascertainable ") government records within the requested search area for the following databases:

FEDERAL RECORDS

NPL	National Priority List
Proposed NPL	Proposed National Priority List Sites
Delisted NPL	National Priority List Deletions
NPL RECOVERY	Federal Superfund Liens
CERC-NFRAP	CERCLIS No Further Remedial Action Planned
CORRACTS	Corrective Action Report
RCRA-TSDF	Resource Conservation and Recovery Act Information
RCRA-LQG	Resource Conservation and Recovery Act Information
US ENG CONTROLS	Engineering Controls Sites List
US INST CONTROL	Sites with Institutional Controls
DOD	Department of Defense Sites
FUDS	Formerly Used Defense Sites
US BROWNFIELDS	A Listing of Brownfields Sites
CONSENT	Superfund (CERCLA) Consent Decrees
ROD	Records Of Decision
UMTRA	Uranium Mill Tailings Sites
ODI	Open Dump Inventory
TRIS	Toxic Chemical Release Inventory System
TSCA	Toxic Substances Control Act
SSTS	Section 7 Tracking Systems
ICIS	Integrated Compliance Information System
PADS	PCB Activity Database System
MINES	Mines Master Index File
RAATS	RCRA Administrative Action Tracking System

STATE AND LOCAL RECORDS

OH SHWS	This state does not maintain a SHWS list. See the Federal CERCLIS list and Federal NPL list.
OH DERR	Division of Emergency & Remedial Response's Database
OH TOWNGAS	DERR Towngas Database
OH MSL	Master Sites List

EXECUTIVE SUMMARY

OH SWF/LF	Licensed Solid Waste Facilities
KY SWF/LF	Solid Waste Facilities List
OH HIST LF	Old Solid Waste Landfill
KY HIST LF	Historical Landfills
OH ENG CONTROLS	Sites with Engineering Controls
OH INST CONTROL	Sites with Institutional Engineering Controls
KY INST CONTROL	State Superfund Database
OH VCP	Voluntary Action Program Sites
KY VCP	Voluntary Cleanup Program Sites
OH DRYCLEANERS	Drycleaner Facility Listing
KY DRYCLEANERS	Drycleaner Listing
OH BROWNFIELDS	Ohio Brownfield Inventory
OH CDL	Clandestine Drug Lab Locations
KY NPDES	Permitted Facility Listing
OH USD	Urban Setting Designation Sites
OH HIST INST CONTROLS ...	Institutional Controls Database
OH HIST ENG CONTROLS ...	Operation & Maintenance Agreements Database
OH HIST USD	Urban Setting Designations Database
KY LEAD	Environmental Lead Program Report Tracking Database

TRIBAL RECORDS

INDIAN RESERV	Indian Reservations
INDIAN LUST	Leaking Underground Storage Tanks on Indian Land
INDIAN UST	Underground Storage Tanks on Indian Land

EDR PROPRIETARY RECORDS

Manufactured Gas Plants... EDR Proprietary Manufactured Gas Plants

SURROUNDING SITES: SEARCH RESULTS

Surrounding sites were identified.

Page numbers and map identification numbers refer to the EDR Radius Map report where detailed data on individual sites can be reviewed.

Sites listed in ***bold italics*** are in multiple databases.

Unmappable (orphan) sites are not considered in the foregoing analysis.

FEDERAL RECORDS

CERCLIS: The Comprehensive Environmental Response, Compensation and Liability Information System contains data on potentially hazardous waste sites that have been reported to the USEPA by states, municipalities, private companies and private persons, pursuant to Section 103 of the Comprehensive Environmental Response, Compensation and Liability Act (CERCLA). CERCLIS contains sites which are either proposed to or on the National Priorities List (NPL) and sites which are in the screening and assessment phase for possible inclusion on the NPL.

A review of the CERCLIS list, as provided by EDR, and dated 06/19/2006 has revealed that there is 1 CERCLIS site within the searched area.

<u>Site</u>	<u>Address</u>	<u>Map ID</u>	<u>Page</u>
750 WEST THIRD STREET SITE	750 WEST THIRD STREET	24	38

EXECUTIVE SUMMARY

RCRAInfo: RCRAInfo is EPA's comprehensive information system, providing access to data supporting the Resource Conservation and Recovery Act (RCRA) of 1976 and the Hazardous and Solid Waste Amendments (HSWA) of 1984. RCRAInfo replaces the data recording and reporting abilities of the Resource Conservation and Recovery Information System(RCRIS). The database includes selective information on sites which generate, transport, store , treat and/or dispose of hazardous waste as defined by the Resource Conservation and Recovery Act (RCRA). Conditionally exempt small quantity generators (CESQGs) generate less than 100 kg of hazardous waste, or less than 1 kg of acutely hazardous waste per month. Small quantity generators (SQGs) generate between 100 kg and 1,000 kg of hazardous waste per month Large quantity generators generate over 1,000 kilograms (kg) of hazardous waste, or over 1 kg of acutely hazardous waste per month. Transporters are individuals or entities that move hazardous waste from the generator offsite to a facility that can recycle, treat, store, or dispose of the waste. TSDFs treat, store, or dispose of the waste.

A review of the RCRA-SQG list, as provided by EDR, and dated 06/13/2006 has revealed that there are 40 RCRA-SQG sites within the searched area.

<u>Site</u>	<u>Address</u>	<u>Map ID</u>	<u>Page</u>
SIDNEY PRINTINGL WORKS INC	2611 COLERAIN AVE	1	3
UNITED SIGNS INC	1030 STRAIGHT ST	1	4
POWELL WM CO	2503 SPRING GROVE AVENU	2	5
BP OIL CO SITE 09138	2139 SPRING GROVE AVE	5	8
DESIGNER CUSTOMS & AUTO SHOP	2147 SPRING GROVE AVE	5	9
MOELLERING INDUSTRIES	1213 YORK ST	8	11
PHILLIPS SUPPLY CO	1 CROSLY FIELD LN	8	11
GOLD MEDAL PRODUCTS CO	2001 DALTON AVE	8	12
GOLD MEDAL PRODUCTS CO	ONE CLOPAY SQUARE	8	12
SOUTHWEST OH REGIONAL TRANSIT	1401 BANK ST	8	15
BERMAN PRINTING CO	1635 WESTERN AVE	11	18
THE CINCINNATI ENQUIRER	1531 WESTERN AVE	12	19
BUDGET RENT A CAR OF CINCINNAT	1017 HOPKINS	14	20
FOXMEYER DRUG CO	925 FREEMAN AVE	15	21
KEY TRUCK SALES	1001 GEST ST	15	23
CHEVRON STATION 123495 *	811 W 8TH AND LINN	18	26
FULLER FORD	900 W 8TH ST	18	28
WALT SWEENEY DOWNTOWN PONTIAC	950 W 8TH ST	18	29
SUNOCO SERVICE STATION	901 W EIGHTH ST	18	31
KRUSE HARDWARE CO INC THE	SIXTH & LINN STS	22	35
INTERMODAL TRANSPORTATION SERV	750 W THIRD	24	36
CINERGY CORP QUEENSGATE BLDG	424 GEST ST	24	40
INTERSTATE BRANDS CORPORATION	747 W FIFTH ST	24	54
UNITED PARCEL SERVICE	500 GEST STREET	24	56
NATIONAL UNDERWRITER CO	505 GEST ST	24	62
GOODMAN IB MFG CO INC	314 JOHN ST	25	63
SQUERI FOODS SERVICE INC	49 CENTRAL AVE B	26	64
HERITAGE ENVIRONMENTAL	824 MEHRING WAY	29	69
APEX ENVIRONMENTAL RESOURCES	700 W PETE ROSE WAY	30	73
HORIZON ENVIRONMENTAL GROUP	700 W PETE ROSE WAY	30	73
T.K.F. INC	726 MEHRING WAY	31	74
VALLEY ASPHALT CORP PLANT 19	612 W MEHRING WAY	32	75
PERMAKIL INC.	204 CRESCENT AVENUE	33	76
BP FACILITY #22277	610 WEST 4TH ST	35	87
SUPERAMERICA #5541	613 W 4TH ST	35	95
RIVER CENTRAL MOTORS, INC.	670 W FOURTH ST	36	96
FIFTH STREET SHELL	610 W 5TH ST	37	104
AGFA DIV BAYER CORP	666 FIFTH STREET	38	105
STOP-N-GO	542 WEST 12TH STREET	40	107
MARSHALL DODGE, INC. +++	555 PIKE STREET	40	112

EXECUTIVE SUMMARY

ERNS: The Emergency Response Notification System records and stores information on reported releases of oil and hazardous substances. The source of this database is the U.S. EPA.

A review of the ERNS list, as provided by EDR, and dated 12/31/2005 has revealed that there are 8 ERNS sites within the searched area.

<u>Site</u>	<u>Address</u>	<u>Map ID</u>	<u>Page</u>
1401 BANK ST	1401 BANK ST	8	13
1401 BANK ST	1401 BANK ST	8	13
640 RICHMOND STREET	640 RICHMOND STREET	16	24
824 MEHRING WAY	824 MEHRING WAY	29	69
824 MEHRING WAY	824 MEHRING WAY	29	70
613 4TH ST	613 4TH ST	35	88
613 WEST 4TH ST	613 WEST 4TH ST	35	95
613 4TH ST	613 4TH ST	35	95

HMIRS: The Hazardous Materials Incident Report System contains hazardous material spill incidents reported to the Department of Transportation. The source of this database is the U.S. EPA.

A review of the HMIRS list, as provided by EDR, and dated 07/03/2006 has revealed that there are 81 HMIRS sites within the searched area.

<u>Site</u>	<u>Address</u>	<u>Map ID</u>	<u>Page</u>
Not reported	500 GEST ST	24	42
Not reported	500 GEST STREET	24	42
Not reported	500 GEST STREET	24	43
Not reported	500 GEST ST	24	43
Not reported	500 GEST STREET	24	43
Not reported	500 GEST STREET	24	43
Not reported	500 GEST STREET	24	43
Not reported	500 GEST STREET	24	43
Not reported	500 GEST STREET	24	44
Not reported	500 GEST ST	24	44
Not reported	500 GEST ST	24	44
Not reported	500 GEST ST	24	44
Not reported	500 GEST ST.	24	44
Not reported	500 GEST ST	24	45
Not reported	500 GEST ST.	24	45
Not reported	500 GEST ST	24	45
Not reported	500 GEST ST	24	45
Not reported	500 GEST ST	24	45
Not reported	500 GEST ST	24	46
Not reported	500 GEST STREET	24	46
Not reported	500 GEST ST	24	46
Not reported	500 GEST ST	24	46
Not reported	500 GEST STREET	24	46
Not reported	500 GEST ST	24	47
Not reported	500 GEST ST	24	47
Not reported	500 GEST ST	24	47
Not reported	500 GEST ST	24	47
Not reported	500 GEST ST	24	47
Not reported	500 GEST STREET	24	47
Not reported	500 GEST ST	24	48
Not reported	500 GEST ST.	24	48
Not reported	500 GEST STREET	24	48
Not reported	500 GEST ST	24	48
Not reported	500 GEST ST	24	48

EXECUTIVE SUMMARY

<u>Site</u>	<u>Address</u>	<u>Map ID</u>	<u>Page</u>
Not reported	500 GEST ST.	24	49
Not reported	500 GEST STREET	24	49
Not reported	500 GEST STREET	24	49
Not reported	500 GEST STREET	24	49
Not reported	500 GEST ST	24	49
Not reported	500 GEST STREET	24	50
Not reported	500 GEST ST	24	50
Not reported	500 GEST ST	24	50
Not reported	500 GEST ST	24	50
Not reported	500 GEST STREET	24	50
Not reported	500 GEST ST	24	51
Not reported	500 GEST ST.	24	51
Not reported	500 GEST STREET	24	51
Not reported	500 GEST STREET	24	51
Not reported	500 GEST STREET	24	51
Not reported	500 GEST STREET	24	52
Not reported	500 GEST ST.	24	52
Not reported	500 GEST ST	24	52
Not reported	500 GEST ST.	24	52
Not reported	500 GEST STREET	24	52
Not reported	500 GEST	24	53
Not reported	500 GEST ST	24	53
Not reported	500 GEST STREET	24	53
Not reported	500 GEST STREET	24	54
Not reported	500 GAST STREET	24	54
Not reported	500 GEST STREET	24	54
Not reported	500 GEST ST	24	54
Not reported	500 GEST ST	24	55
Not reported	500 GEST ST.	24	55
Not reported	500 GEST ST	24	57
Not reported	500 GEST ST.	24	57
500 GEST STREET	500 GEST STREET	24	58
500 GEST STREET	500 GEST STREET	24	58
Not reported	500 GEST ST.	24	58
Not reported	500 GEST ST.	24	59
Not reported	500 GEST ST	24	59
Not reported	500 GEST ST	24	59
500 GEST STREET	500 GEST STREET	24	59
Not reported	500 GEST ST.	24	59
Not reported	500 GEST ST	24	60
500 GEST STREET	500 GEST STREET	24	60
500 GEST STREET	500 GEST STREET	24	60
Not reported	500 GEST ST	24	61
500 GEST STREET	500 GEST STREET	24	61
Not reported	500 GEST ST	24	61
500 GEST STREET	500 GEST STREET	24	61
Not reported	500 GEST ST	24	61
Not reported	500 GEST ST	24	62
Not reported	500 GEST ST	24	62

EXECUTIVE SUMMARY

FTTS: FTTS tracks administrative cases and pesticide enforcement actions and compliance activities related to FIFRA, TSCA and EPCRA (Emergency Planning and Community Right-to-Know Act) over the previous five years. To maintain currency, EDR contacts the Agency on a quarterly basis.

A review of the FTTS list, as provided by EDR, and dated 07/14/2006 has revealed that there are 3 FTTS sites within the searched area.

<u>Site</u>	<u>Address</u>	<u>Map ID</u>	<u>Page</u>
WILLIAM POWELL COMPANY	2503 SPRING GROVE AVENU	2	5
CONTINENTAL BAKING CO	640 RICHMOND ST	16	25
AMERICAN SCRAP METALS CO.	824 MEHRING WAY	29	71

MLTS: The Material Licensing Tracking System is maintained by the Nuclear Regulatory Commission and contains a list fo approximately 8,100 sites which possess or use radioactive materials and are subject to NRC licensing requirements.

A review of the MLTS list, as provided by EDR, and dated 07/10/2006 has revealed that there are 4 MLTS sites within the searched area.

<u>Site</u>	<u>Address</u>	<u>Map ID</u>	<u>Page</u>
WILLIAM POWELL COMPANY THE)	2503-31 SPRING GROVE AV	2	4
DAMES MOORE	644 LINN ST	20	32
ROCHE PROFESSIONAL SERVICE CEN	344 GEST STREET	24	38
MEDI-PHYSICS INCORPORATED	346 GEST STREET	24	39

FINDS: The Facility Index System contains both facility information and "pointers" to other sources of information that contain more detail. These include: RCRIS; Permit Compliance System (PCS); Aerometric Information Retrieval System (AIRS); FATES (FIFRA [Federal Insecticide Fungicide Rodenticide Act] and TSCA Enforcement System, FTTS [FIFRA/TSCA Tracking System]; CERCLIS; DOCKET (Enforcement Docket used to manage and track information on civil judicial enforcement cases for all environmental statutes); Federal Underground Injection Control (FURS); Federal Reporting Data System (FRDS); Surface Impoundments (SIA); TSCA Chemicals in Commerce Information System (CICS); PADS; RCRA-J (medical waste transporters/disposers); TRIS; and TSCA. The source of this database is the U.S. EPA/NTIS.

A review of the FINDS list, as provided by EDR, and dated 07/21/2006 has revealed that there are 60 FINDS sites within the searched area.

<u>Site</u>	<u>Address</u>	<u>Map ID</u>	<u>Page</u>
SIDNEY PRINTINGL WORKS INC	2611 COLERAIN AVE	1	3
UNITED SIGNS INC	1030 STRAIGHT ST	1	4
POWELL WM CO	2503 SPRING GROVE AVENU	2	5
CHEM PACK INC	2261 SPRING GROVE AVE	3	8
BP OIL CO SITE 09138	2139 SPRING GROVE AVE	5	8
DESIGNER CUSTOMS & AUTO SHOP	2147 SPRING GROVE AVE	5	9
PHILLIPS SUPPLY CO	1 CROSLY FIELD LN	8	11
GOLD MEDAL PRODUCTS CO	2001 DALTON AVE	8	12
GOLD MEDAL PRODUCTS CO	ONE CLOPAY SQUARE	8	12
SOUTHWEST OH REGIONAL TRANSIT	1401 BANK ST	8	15
VALLEY NATIONAL GASES INC	1151 FINDLAY ST	9	17
SANDS ELEMENTARY SCHOOL	940 POPLAR ST	10	17
AMERITECH *	1036 W LIBERTY ST	11	18
BERMAN PRINTING CO	1635 WESTERN AVE	11	18

EXECUTIVE SUMMARY

<u>Site</u>	<u>Address</u>	<u>Map ID</u>	<u>Page</u>
THE CINCINNATI ENQUIRER	1531 WESTERN AVE	12	19
SITE STORE 82	1205 WESTERN AVE	14	20
BUDGET RENT A CAR OF CINCINNAT	1017 HOPKINS	14	20
FOXMEYER DRUG CO	925 FREEMAN AVE	15	21
KEY TRUCK SALES	1001 GEST ST	15	23
RIM AND WHEEL SERVICE INC	1014 GEST STREET	15	24
CONTINENTAL BAKING CO	640 RICHMOND ST	16	25
CHEVRON STATION 123495 *	811 W 8TH AND LINN	18	26
FULLER FORD	900 W 8TH ST	18	28
WALT SWEENEY DOWNTOWN PONTIAC	950 W 8TH ST	18	29
PROVIDENT BANK CENTRAL PROCESS	801 LINN ST	18	30
SUNOCO SERVICE STATION	901 W EIGHTH ST	18	31
BORGERS QUEENSGATE *	811 W EIGHTH AND LINN S	18	31
STOWE ADULT CENTER	635 W SEVENTH ST	19	32
KRUSE HARDWARE CO INC	W SIXTH ST & LINN ST	22	35
KRUSE HARDWARE CO INC THE	SIXTH & LINN STS	22	35
INTERMODAL TRANSPORTATION SERV	750 W THIRD	24	36
750 WEST THIRD STREET SITE	750 WEST THIRD STREET	24	37
CINERGY CORP QUEENSGATE BLDG	424 GEST ST	24	40
HUDEPOHL BREWING	800 WEST 5TH STREET	24	42
INTERSTATE BRANDS CORPORATION	747 W FIFTH ST	24	54
UNITED PARCEL SERVICE	500 GEST STREET	24	56
NATIONAL UNDERWRITER CO	505 GEST ST	24	62
GOODMAN IB MFG CO INC	314 JOHN ST	25	63
CINTI SANITATION DEPT	351 JOHN ST	25	63
SQUERI FOODS SERVICE INC	49 CENTRAL AVE B	26	64
DUKE ASSOCIATES S AND L DATA B	312 PLUM ST	26	67
HERITAGE ENVIRONMENTAL	824 MEHRING WAY	29	69
AMERICAN SCRAP METALS COMPANY	824 MEHRING WAY	29	70
KUHR METALS CO *	824 MEHRING WAY	29	70
B & O WAREHOUSE	621 PETE ROSE WAY	30	72
APEX ENVIRONMENTAL RESOURCES	700 W PETE ROSE WAY	30	73
HORIZON ENVIRONMENTAL GROUP	700 W PETE ROSE WAY	30	73
T.K.F. INC	726 MEHRING WAY	31	74
VALLEY ASPHALT CORP PLANT 19	612 W MEHRING WAY	32	75
PERMAKIL INC.	204 CRESCENT AVENUE	33	76
PERFECT CLEANERS	801 HIGHWAY	33	79
JOHNSON OIL CO., INC.	670 WEST THIRD ST.	34	84
BP FACILITY #22277	610 WEST 4TH ST	35	88
SUPERAMERICA #5541	613 W 4TH ST	35	95
RIVER CENTRAL MOTORS, INC.	670 W FOURTH ST	36	96
FIFTH STREET SHELL	610 W 5TH ST	37	104
AMERISTOP EXPRESS	5TH & PHILADELPHIA, COV	37	104
AGFA DIV BAYER CORP	666 FIFTH STREET	38	105
STOP-N-GO	542 WEST 12TH STREET	40	107
MARSHALL DODGE, INC. +++	555 PIKE STREET	40	112

STATE AND LOCAL RECORDS

KY SHWS: The State Hazardous Waste Sites records are the states' equivalent to CERCLIS. These sites may or may not already be listed on the federal CERCLIS list. Priority sites planned for cleanup using state

EXECUTIVE SUMMARY

funds (state equivalent of Superfund) are identified along with sites where cleanup will be paid for by potentially responsible parties. The data come from the Department of Environmental Protection's Uncontrolled Site Branch List.

A review of the KY SHWS list, as provided by EDR, has revealed that there are 2 KY SHWS sites within the searched area.

<u>Site</u>	<u>Address</u>	<u>Map ID</u>	<u>Page</u>
WILLOW RUN DRIVE THRU Facility Status: Closed	918 WILLOW RUN RD	39	105
9TH & 7TH WILLOW RUN Facility Status: Closed	9TH / WILLOW RUN	39	105

OH LUST: The Leaking Underground Storage Tank Incident Reports contain an inventory of reported leaking underground storage tank incidents. The data come from the Department of Commerce Division of State Fire Marshal's List of Reported Petroleum Underground Storage Tank Release Incidents.

A review of the OH LUST list, as provided by EDR, and dated 09/13/2006 has revealed that there are 34 OH LUST sites within the searched area.

<u>Site</u>	<u>Address</u>	<u>Map ID</u>	<u>Page</u>
BJ ROWEKAMPS Facility Status: Inactive FR Status: NFA: No Further Action	2624 COLERAIN AVE	1	3
FORMER WM POWELL CO PROPERTY Facility Status: Inactive FR Status: NFA: No Further Action	W OF INT SPRINGGROVE /	2	5
SUNSET JANITORIAL SUPPLY CO Facility Status: Inactive FR Status: NFA: No Further Action	1151 HARRISON AVE	4	8
YOUNG & BERTKE Facility Status: Active FR Status: NCR: No closure report received letter sent	2118 WINCHELL AVE	7	10
GOLD METAL PRODUCTS Facility Status: Inactive FR Status: NFA: No Further Action	1901 DALTON AVE	8	10
METRO S.O.R.T.A. Facility Status: Active FR Status: DIS: a release is disproved Facility Status: Active FR Status: NFA: No Further Action	1401 BANK ST	8	14
THE CINCINNATI ENQUIRER Facility Status: Inactive FR Status: NFA: No Further Action	1531 WESTERN AVE	12	19
UNION TERMINAL Facility Status: Active FR Status: NCR: No closure report received letter sent	1301 WESTERN AVE	13	20
SITE OIL CO. OF MISSOURI #82 Facility Status: Active FR Status: TR2: Tier 2	1205 WESTERN AVE	14	20
BUDGET RENT A CAR OF CINCINNAT Facility Status: Inactive FR Status: NFA: No Further Action	1017 HOPKINS	14	20
FOX MEYER CORP. Facility Status: Inactive FR Status: NFA: No Further Action	925 FREEMAN AVE	15	22
OFFENBERGER SERV STA Facility Status: Inactive FR Status: NFA: No Further Action	1000 GEST ST	15	23
INTERSTATE BRANDS CORP. Facility Status: Inactive FR Status: NFA: No Further Action Facility Status: Inactive FR Status: NFA: No Further Action	640 RICHMOND ST	16	24

EXECUTIVE SUMMARY

<u>Site</u>	<u>Address</u>	<u>Map ID</u>	<u>Page</u>
CITYRAMA II Facility Status: Inactive FR Status: NFA: No Further Action	MOUND ST AT 9TH ST	17	25
FORMER STANDARD OIL Facility Status: Inactive FR Status: NFA: No Further Action	906 MOUND ST	17	26
CHEVRON STATION 123495 * Facility Status: Inactive FR Status: NFA: No Further Action Facility Status: Inactive FR Status: NFA: No Further Action	811 W 8TH AND LINN	18	26
SUNOCO #0043-9208 Facility Status: Active FR Status: TR2: Tier 2 Facility Status: Active FR Status: DIS: a release is disproved	901 W 8TH ST	18	27
FORMER VICTORIA STATION Facility Status: Inactive FR Status: NFA: No Further Action	939 W 8TH ST	18	28
DESMOND PONTIAC Facility Status: Inactive FR Status: NFA: No Further Action	950 W 8TH	18	29
ADP, INC. Facility Status: Inactive FR Status: NFA: No Further Action Facility Status: Inactive FR Status: NFA: No Further Action	500 W 7TH ST	19	32
HEIDEPOHL BREWERY Facility Status: Inactive FR Status: NFA: No Further Action	800 HEIDEPOHL DR	22	33
KRUSE HARDWARE Facility Status: Inactive FR Status: NFA: No Further Action	518 LYNN ST	22	34
WCPO-TV Facility Status: Inactive FR Status: NFA: No Further Action	500 CENTRAL AVE	23	36
CINERGY CORP QUEENSGATE BLDG Facility Status: Inactive FR Status: NFA: No Further Action	424 GEST ST	24	40
INTERSTATE BRANDS CORP. Facility Status: Active FR Status: NFA: No Further Action	747 WEST 5TH ST	24	53
UNITED PARCEL SERVICE Facility Status: Inactive FR Status: NFA: No Further Action Facility Status: Inactive FR Status: NFA: No Further Action	500 GEST STREET	24	56
THIRD STREET ENTERPRISES INC. Facility Status: Inactive FR Status: NFA: No Further Action	514 W 3RD ST	25	63
SANITATION Facility Status: Inactive FR Status: NFA: No Further Action	351 JOHN ST	25	64
CITY OF CINCINNATI Facility Status: Inactive FR Status: NFA: No Further Action	400 JOHN ST	25	64
CROSSET CO., INC. Facility Status: Active FR Status: SUS: a suspected release or source is identified	205 CENTRAL AVE	26	65
DAYTON HYDRAULIC CO. Facility Status: Inactive FR Status: NFA: No Further Action	444 W3RD ST	26	65
CINCINNATI PUBLIC WORKS Facility Status: Inactive FR Status: NFA: No Further Action	302-304 CENTRAL AVE	26	66
UNITED PARCEL SERVICE Facility Status: Inactive FR Status: NFA: No Further Action Facility Status: Inactive FR Status: NFA: No Further Action	640 W 3RD ST	27	67
OHIO RIVER CO Facility Status: Inactive FR Status: NFA: No Further Action	725 MEHRING WAY	31	74

EXECUTIVE SUMMARY

OH UNREG LTANKS: A suspected or confirmed release of petroleum from a non-regulated UST.

A review of the OH UNREG LTANKS list, as provided by EDR, and dated 08/25/1999 has revealed that there is 1 OH UNREG LTANKS site within the searched area.

<u>Site</u>	<u>Address</u>	<u>Map ID</u>	<u>Page</u>
BUTTERNUT BREAD Facility Status: RPT	747 W 5TH ST/747 HUDEPH	22	33

KY SB193: The inventory indicates facilities that have performed permanent closure activities at a regulated underground storage tank facility and have known soil and/or groundwater contamination.

A review of the KY SB193 list, as provided by EDR, has revealed that there is 1 KY SB193 site within the searched area.

<u>Site</u>	<u>Address</u>	<u>Map ID</u>	<u>Page</u>
HARDABECK	204 CRESCENT	33	77

OH UST: The Underground Storage Tank database contains registered USTs. USTs are regulated under Subtitle I of the Resource Conservation and Recovery Act (RCRA). The data come from the Department of Commerce Division of State Fire Marshal's Facility File.

A review of the OH UST list, as provided by EDR, and dated 09/13/2006 has revealed that there are 8 OH UST sites within the searched area.

<u>Site</u>	<u>Address</u>	<u>Map ID</u>	<u>Page</u>
METRO S.O.R.T.A.	1401 BANK ST	8	14
INTERSTATE BRANDS CORP.	640 RICHMOND ST	16	24
CHEVRON STATION 123495 *	811 W 8TH AND LINN	18	26
SUNOCO #0043-9208	901 W 8TH ST	18	27
QUEENGATE FOODSERVICE	619 LINN ST	22	34
CINERGY CORP QUEENSGATE BLDG	424 GEST ST	24	40
INTERSTATE BRANDS CORP.	747 WEST 5TH ST	24	53
UNITED PARCEL SERVICE	500 GEST STREET	24	56

KY UST: The Underground Storage Tank database contains registered USTs. USTs are regulated under Subtitle I of the Resource Conservation and Recovery Act (RCRA). The data come from the Department of Environmental Protection's Owner/Facility Report of All Tanks Regardless of Status list.

A review of the KY UST list, as provided by EDR, and dated 09/13/2006 has revealed that there are 12 KY UST sites within the searched area.

<u>Site</u>	<u>Address</u>	<u>Map ID</u>	<u>Page</u>
RAYMOND L & HILDA E HARDEBECK	204 CRESCENT	33	77
RUSK HEATING & AIR COND INC	666 W 3RD ST	34	80
JOHNSON OIL CO INC	670 W 3RD ST	34	81
BP OIL CO	610 W 4TH ST	35	84
SPEEDWAY SUPERAMERICA LLC	613 W 4TH ST	35	88
RIVER CENTRAL MOTORS, INC.	670 W FOURTH ST	36	96

EXECUTIVE SUMMARY

<u>Site</u>	<u>Address</u>	<u>Map ID</u>	<u>Page</u>
AMERISTOP EXPRESS 815	610 5TH ST	37	99
STOP N GO	542 W 12TH ST	40	106
SHIPMAN INDUSTRIES INC	530 RIEDLIN AVE	40	107
US 25 - KENTON CO	PIKE ST UNDER I 75	40	108
MARSHALL DODGE INC	540 & 542 PIKE ST	40	110
MARSHALL DODGE, INC. +++	555 PIKE STREET	40	112

OH ARCHIVE UST: Underground storage tank records that have been removed from the Underground Storage Tank database.

A review of the OH ARCHIVE UST list, as provided by EDR, and dated 09/13/2006 has revealed that there are 2 OH ARCHIVE UST sites within the searched area.

<u>Site</u>	<u>Address</u>	<u>Map ID</u>	<u>Page</u>
AMERITECH L10076	1036 W LIBERTY ST	11	17
THE CINCINNATI ENQUIRER	1531 WESTERN AVE	12	19

OH SPILLS: The Spills Database comes from the Ohio EPA.

A review of the OH Spills list, as provided by EDR, and dated 09/06/2006 has revealed that there are 27 OH Spills sites within the searched area.

<u>Site</u>	<u>Address</u>	<u>Map ID</u>	<u>Page</u>
UNK	ST BERNARD-SPRING GROVE	5	8
ARISTECH CHEMICA CORP	2154 WINCHELL ST	6	10
QUEEN CITY METRO BUS CO	1401 BANK ST @ BUS STAT	8	13
CSX TRANSPORTATION	BANKS ST / SPRING GRO	8	13
SOUTHWEST OHIO REGIONAL TRANSI	1401 BANK ST	8	16
FOXMEYER	925 FREEMAN AVE. / GE	15	22
PITT OHIO EXPRESS	FREEMAN / GEST ST	15	22
CENTRAL INSULATION SYSTEMS	628 CENTRAL PKWY	21	33
EDWARDS TRANSPORTATION	645 LINN	22	34
MSD	160 GEST ST.	24	36
CG&E	GEST / THIRD ST	24	37
UNK	W 3RD ST / GEST ST	24	37
TERMANEX	350 GEST ST	24	39
UPS	500 GEST ST.	24	57
UPS	500 GEST ST	24	58
INTERSTATE BRANDS	747 W 5TH ST	24	60
EXECUTIVE STRUCTORS	222 CENTRAL PARKWAY	26	65
TERMINEX	318 W 3RD ST	26	66
MSD	3RD ST / PLUM ST	26	66
CINERGY	312 PLUM ST	26	67
UNK	750 W THIRD ST (NEAR)	28	68
KUHR METALS CO	824 MEHRING WAY-OFF PET	29	68
HERATIGE ENVIRONMENTAL	824 MEHRING WAY	29	68
KUHR METALS CO *	824 MEHRING WAY	29	70
MSD	62 GUEST ST.	29	71
UNK	700 WEST PETE ROSE WAY	30	72
PLANT #19	612 W MEHRING WAY	32	75

EXECUTIVE SUMMARY

OH NPDES: General information regarding NPDES (National Pollutant Discharge Elimination System) permits.

A review of the OH NPDES list, as provided by EDR, and dated 08/15/2006 has revealed that there is 1 OH NPDES site within the searched area.

<u>Site</u>	<u>Address</u>	<u>Map ID</u>	<u>Page</u>
<i>PLANT #19</i>	<i>612 W MEHRING WAY</i>	<i>32</i>	<i>75</i>

EXECUTIVE SUMMARY

Please refer to the end of the findings report for unmapped orphan sites due to poor or inadequate address information.

MAP FINDINGS SUMMARY

<u>Database</u>	<u>Total Plotted</u>
<u>FEDERAL RECORDS</u>	
NPL	0
Proposed NPL	0
Delisted NPL	0
NPL RECOVERY	0
CERCLIS	1
CERC-NFRAP	0
CORRACTS	0
RCRA TSD	0
RCRA Lg. Quan. Gen.	0
RCRA Sm. Quan. Gen.	40
ERNS	8
HMIRS	81
US ENG CONTROLS	0
US INST CONTROL	0
DOD	0
FUDS	0
US BROWNFIELDS	0
CONSENT	0
ROD	0
UMTRA	0
ODI	0
TRIS	0
TSCA	0
FTTS	3
SSTS	0
ICIS	0
PADS	0
MLTS	4
MINES	0
FINDS	60
RAATS	0
<u>STATE AND LOCAL RECORDS</u>	
OH State Haz. Waste	N/A
KY State Haz. Waste	N/A
OH DERR	0
OH TOWNGAS	0
OH MSL	0
OH State Landfill	0
KY State Landfill	0
OH HIST LF	0
KY HIST LF	0
OH LUST	34
OH UNREG LTANKS	1
KY SB193	1
OH UST	8
KY UST	12

MAP FINDINGS SUMMARY

<u>Database</u>	<u>Total Plotted</u>
OH ARCHIVE UST	2
OH Spills	27
OH ENG CONTROLS	0
OH INST CONTROL	0
KY INST CONTROL	0
OH VCP	0
KY VCP	0
OH DRYCLEANERS	0
KY DRYCLEANERS	0
OH BROWNFIELDS	0
OH CDL	0
OH NPDES	1
KY NPDES	0
OH USD	0
OH HIST INST CONTROLS	0
OH HIST ENG CONTROLS	0
OH HIST USD	0
KY LEAD	0
 <u>TRIBAL RECORDS</u>	
INDIAN RESERV	0
INDIAN LUST	0
INDIAN UST	0
 <u>EDR PROPRIETARY RECORDS</u>	
Manufactured Gas Plants	0

NOTES:

Sites may be listed in more than one database

N/A = This State does not maintain a SHWS list. See the Federal CERCLIS list.

MAP FINDINGS

Map ID			EDR ID Number
Direction			
Distance			
Distance (ft.)	Site	Database(s)	EPA ID Number

1	SIDNEY PRINTING WORKS INC	RCRA-SQG	1000990782
	2611 COLERAIN AVE	FINDS	OHR000000919
	CINCINNATI, OH 45214		

RCRAInfo:
 Owner: THOM DEUTSCH
 (513) 542-4000
 EPA ID: OHR000000919
 Contact: JOHN FREDRICK
 (513) 542-4000
 Classification: Small Quantity Generator
 TSD Activities: Not reported
 Violation Status: No violations found

FINDS:
 Other Pertinent Environmental Activity Identified at Site

AFS (Aerometric Information Retrieval System (AIRS) Facility Subsystem) replaces the former Compliance Data System (CDS), the National Emission Data System (NEDS), and the Storage and Retrieval of Aerometric Data (SAROAD). AIRS is the national repository for information concerning airborne pollution in the United States. AFS is used to track emissions and compliance data from industrial plants. AFS data are utilized by states to prepare State Implementation Plans to comply with regulatory programs and by EPA as an input for the estimation of total national emissions. AFS is undergoing a major redesign to support facility operating permits required under Title V of the Clean Air Act.

The OH-CORE (Ohio - Core) database contains information commonly shared among the Ohio EPA environmental programs. The information is facility-based, general in nature, and used to support specific programmatic systems while simultaneously maintaining an inventory of common facility-related data. Specific programmatic details are maintained in programmatic databases.

RCRAInfo is a national information system that supports the Resource Conservation and Recovery Act (RCRA) program through the tracking of events and activities related to facilities that generate, transport, and treat, store, or dispose of hazardous waste. RCRAInfo allows RCRA program staff to track the notification, permit, compliance, and corrective action activities required under RCRA.

1	BJ ROWEKAMPS	OH LUST	S104267173
	2624 COLERAIN AVE		N/A
	CINCINNATI, OH 45214		

LUST:
 Release Number: 31010116-N00001
 LTF Status: 6 Closure of regulated UST
FR Status: NFA: No Further Action
 Release Date: Not reported
Facility Status: Inactive
 Priority: 3
 Review Date: 2000-06-20 00:00:00

MAP FINDINGS

Map ID			EDR ID Number
Direction			
Distance			
Distance (ft.)Site		Database(s)	EPA ID Number

1	UNITED SIGNS INC 1030 STRAIGHT ST CINCINNATI, OH 45214	RCRA-SQG FINDS	1000398802 OHD004479861
----------	---	---------------------------	------------------------------------

RCRAInfo:

Owner: MAIER GENE
(312) 555-1212

EPA ID: OHD004479861

Contact: MIKE CASSEDY
(513) 681-6600

Classification: Small Quantity Generator
TSDF Activities: Not reported

Violation Status: No violations found

FINDS:
Other Pertinent Environmental Activity Identified at Site

The OH-CORE (Ohio - Core) database contains information commonly shared among the Ohio EPA environmental programs. The information is facility-based, general in nature, and used to support specific programmatic systems while simultaneously maintaining an inventory of common facility-related data. Specific programmatic details are maintained in programmatic databases.

RCRAInfo is a national information system that supports the Resource Conservation and Recovery Act (RCRA) program through the tracking of events and activities related to facilities that generate, transport, and treat, store, or dispose of hazardous waste. RCRAInfo allows RCRA program staff to track the notification, permit, compliance, and corrective action activities required under RCRA.

2	WILLIAM POWELL COMPANY THE) 2503-31 SPRING GROVE AVENUE CINCINNATI, OH 45214	MLTS	1000491057 N/A
----------	---	-------------	---------------------------

MLTS:

License Number: 34-02963-01
First License Date: 11/27/1957
License Date: 03/13/1998
Lic. Expiration Date: 04/30/2005
Contact Name: ROBERT J. ROSS/RAD.SAF.OFCR.
Contact Phone: 513-853-7332
Institution Code: 2963
Primary Program: Not reported
Department: Not reported
Building: Not reported
States Allowing Use: Not reported
License Use: Not reported
Store Material Use: No
Redistribution Use: No
Incinerate Use: No
Burial Use: No
Last Inspection Date: 05/1998
Next Inspection Date: 05/2001
Inspector Name: TONY GO
Status: Not reported

MAP FINDINGS

Map ID
 Direction
 Distance
 Distance (ft.)Site

EDR ID Number
 Database(s)
 EPA ID Number

2 **WILLIAM POWELL COMPANY** FTTS 1008192951
2503 SPRING GROVE AVENUE
CINCINNATI, OH 45214 N/A

FTTS:

Case Number: Not reported
 Docket Number: TSCA-V-C-052-88
 Complaint Issue Date: 03/16/1988
 Abatement Amount: 0.0000
 Proposed Penalty: 9300.0000
 Final Assessment: 5580.0000
 Final Order Date: 09/14/1988
 Close Date: / /
 Violation(s): PCB, Use

FTTS INSP:

Inspection Number: 1986092590019 1
 Region: 05
 Inspection Date: Not reported
 Inspector: HARSH
 Violation occurred: Yes
 Investigation Type: Section 6 PCB Federal Conducted
 Investigation Reason: Neutral Scheme, Headquarters
 Legislation Code: TSCA
 Facility Function: Manufacturer

2 **FORMER WM POWELL CO PROPERTY** OH LUST S101562658
W OF INT SPRINGGROVE / DRAPER
CINCINNATI, OH 45201 N/A

LUST:

Release Number: 31010450-N00001
 LTF Status: 1 SUS/CON from regulated UST
FR Status: NFA: No Further Action
 Release Date: Not reported
Facility Status: Inactive
 Priority: 2
 Review Date: 2000-06-26 00:00:00

2 **POWELL WM CO** RCRA-SQG 1000204730
2503 SPRING GROVE AVENUE FINDS OHD004253704
CINCINNATI, OH 45214

RCRAInfo:

Owner: WM POWELL CO
 (312) 555-1212
 EPA ID: OHD004253704
 Contact: JAMES BODLE
 (513) 852-2000

Classification: Small Quantity Generator
 TSDF Activities: Not reported

MAP FINDINGS

Map ID
 Direction
 Distance
 Distance (ft.)Site

EDR ID Number
 EPA ID Number

Database(s)

POWELL WM CO (Continued)

1000204730

Violation Status: Violations exist

Regulation Violated: 3745-65-16
 Area of Violation: GENERATOR-ALL REQUIREMENTS (OVERSIGHT)
 Date Violation Determined: 09/27/2004
 Actual Date Achieved Compliance: Not reported

Enforcement Action: WRITTEN INFORMAL
 Enforcement Action Date: 06/03/2005
 Penalty Type: Not reported

Enforcement Action: INFORMATION REQUEST LETTER(3007)
 Enforcement Action Date: 09/07/2005
 Penalty Type: Not reported

Regulation Violated: 3745-65-31(A)
 Area of Violation: GENERATOR-ALL REQUIREMENTS (OVERSIGHT)
 Date Violation Determined: 09/27/2004
 Actual Date Achieved Compliance: Not reported

Enforcement Action: WRITTEN INFORMAL
 Enforcement Action Date: 06/03/2005
 Penalty Type: Not reported

Enforcement Action: INFORMATION REQUEST LETTER(3007)
 Enforcement Action Date: 09/07/2005
 Penalty Type: Not reported

Regulation Violated: 279.22(c)(1)&3745-279-22(c)(1)
 Area of Violation: GENERATOR-ALL REQUIREMENTS (OVERSIGHT)
 Date Violation Determined: 09/27/2004
 Actual Date Achieved Compliance: Not reported

Enforcement Action: WRITTEN INFORMAL
 Enforcement Action Date: 06/03/2005
 Penalty Type: Not reported

Enforcement Action: INFORMATION REQUEST LETTER(3007)
 Enforcement Action Date: 09/07/2005
 Penalty Type: Not reported

Regulation Violated: 3745-50-45(A)
 Area of Violation: GENERATOR-ALL REQUIREMENTS (OVERSIGHT)
 Date Violation Determined: 09/27/2004
 Actual Date Achieved Compliance: Not reported

Enforcement Action: WRITTEN INFORMAL
 Enforcement Action Date: 06/03/2005
 Penalty Type: Not reported

Enforcement Action: INFORMATION REQUEST LETTER(3007)
 Enforcement Action Date: 09/07/2005
 Penalty Type: Not reported

Regulation Violated: 3745-52-11
 Area of Violation: GENERATOR-ALL REQUIREMENTS (OVERSIGHT)
 Date Violation Determined: 09/27/2004
 Actual Date Achieved Compliance: Not reported

Enforcement Action: WRITTEN INFORMAL
 Enforcement Action Date: 06/03/2005
 Penalty Type: Not reported

Enforcement Action: INFORMATION REQUEST LETTER(3007)
 Enforcement Action Date: 09/07/2005

MAP FINDINGS

Map ID
 Direction
 Distance
 Distance (ft.)Site

EDR ID Number
 EPA ID Number

Database(s)

POWELL WM CO (Continued)

1000204730

Penalty Type: Not reported

There are 5 violation record(s) reported at this site:

<u>Evaluation</u>	<u>Area of Violation</u>	<u>Date of Compliance</u>
A Significant Non-Complier (SNC)	GENERATOR-ALL REQUIREMENTS (OVERSIGHT)	
	GENERATOR-ALL REQUIREMENTS (OVERSIGHT)	
	GENERATOR-ALL REQUIREMENTS (OVERSIGHT)	
	GENERATOR-ALL REQUIREMENTS (OVERSIGHT)	
	GENERATOR-ALL REQUIREMENTS (OVERSIGHT)	
Compliance Evaluation Inspection	GENERATOR-ALL REQUIREMENTS (OVERSIGHT)	
	GENERATOR-ALL REQUIREMENTS (OVERSIGHT)	
	GENERATOR-ALL REQUIREMENTS (OVERSIGHT)	
	GENERATOR-ALL REQUIREMENTS (OVERSIGHT)	
	GENERATOR-ALL REQUIREMENTS (OVERSIGHT)	

FINDS:

Other Pertinent Environmental Activity Identified at Site

AFS (Aerometric Information Retrieval System (AIRS) Facility Subsystem) replaces the former Compliance Data System (CDS), the National Emission Data System (NEDS), and the Storage and Retrieval of Aerometric Data (SAROAD). AIRS is the national repository for information concerning airborne pollution in the United States. AFS is used to track emissions and compliance data from industrial plants. AFS data are utilized by states to prepare State Implementation Plans to comply with regulatory programs and by EPA as an input for the estimation of total national emissions. AFS is undergoing a major redesign to support facility operating permits required under Title V of the Clean Air Act.

NCDB (National Compliance Data Base) supports implementation of the Federal Insecticide, Fungicide, and Rodenticide Act (FIFRA) and the Toxic Substances Control Act (TSCA). The system tracks inspections in regions and states with cooperative agreements, enforcement actions, and settlements.

The OH-CORE (Ohio - Core) database contains information commonly shared among the Ohio EPA environmental programs. The information is facility-based, general in nature, and used to support specific programmatic systems while simultaneously maintaining an inventory of common facility-related data. Specific programmatic details are maintained in programmatic databases.

RCRAInfo is a national information system that supports the Resource Conservation and Recovery Act (RCRA) program through the tracking of events and activities related to facilities that generate, transport, and treat, store, or dispose of hazardous waste. RCRAInfo allows RCRA program staff to track the notification, permit, compliance, and corrective action activities required under RCRA.

TRIS (Toxics Release Inventory System) contains information from facilities on the amounts of over 300 listed toxic chemicals that these facilities release directly to air, water, land, or that are transported off-site.

MAP FINDINGS

Map ID			EDR ID Number
Direction			
Distance			
Distance (ft.)	Site	Database(s)	EPA ID Number

3	CHEM PACK INC 2261 SPRING GROVE AVE CINCINNATI, OH 45214	FINDS	1006212777 110009605329
---	---	--------------	--

FINDS:
 Other Pertinent Environmental Activity Identified at Site

The OH-CORE (Ohio - Core) database contains information commonly shared among the Ohio EPA environmental programs. The information is facility-based, general in nature, and used to support specific programmatic systems while simultaneously maintaining an inventory of common facility-related data. Specific programmatic details are maintained in programmatic databases.

4	SUNSET JANITORIAL SUPPLY CO 1151 HARRISON AVE CINCINNATI, OH 45214	OH LUST	S103703849 N/A
---	---	----------------	---------------------------------

LUST:
 Release Number: 31002571-N00001
 LTF Status: 6 Closure of regulated UST
FR Status: NFA: No Further Action
 Release Date: 1995-12-19 00:00:00
Facility Status: Inactive
 Priority: 3
 Review Date: 2003-08-25 00:00:00

5	UNK ST BERNARD-SPRING GROVE AVE CINCINNATI, OH	OH Spills	S102885606 N/A
---	---	------------------	---------------------------------

SPILLS:
 Spill No.: 9108-31-3329
 Spill Year: 1991
 Sequential Number: 0
 Date Spill Reported: 08/09/91
 Spill Month: 8
 Spill Number: 3329
 Reporter Name: CITIZEN
 Confidential: No
 District Code: SW
 Employee Number: Not reported
 Lat/Long: Not reported
 Product Spilled Name: MATERIAL BROWN

5	BP OIL CO SITE 09138 2139 SPRING GROVE AVE CINCINNATI, OH 45214	RCRA-SQG FINDS	1004765541 OHD987028222
---	--	---------------------------------	--

MAP FINDINGS

Map ID
 Direction
 Distance
 Distance (ft.)Site

EDR ID Number
 EPA ID Number

Database(s)

BP OIL CO SITE 09138 (Continued)

1004765541

RCRAInfo:

Owner: BP OIL COMPANY
 (513) 482-3206

EPA ID: OHD987028222

Contact: DAN KNIPPENBERG
 (513) 482-5425

Classification: Conditionally Exempt Small Quantity Generator
 TSDF Activities: Not reported

Violation Status: No violations found

FINDS:

Other Pertinent Environmental Activity Identified at Site

The OH-CORE (Ohio - Core) database contains information commonly shared among the Ohio EPA environmental programs. The information is facility-based, general in nature, and used to support specific programmatic systems while simultaneously maintaining an inventory of common facility-related data. Specific programmatic details are maintained in programmatic databases.

RCRAInfo is a national information system that supports the Resource Conservation and Recovery Act (RCRA) program through the tracking of events and activities related to facilities that generate, transport, and treat, store, or dispose of hazardous waste. RCRAInfo allows RCRA program staff to track the notification, permit, compliance, and corrective action activities required under RCRA.

**5 DESIGNER CUSTOMS & AUTO SHOP
 2147 SPRING GROVE AVE
 CINCINNATI, OH 45214**

**RCRA-SQG 1004766312
 FINDS OHR000002485**

RCRAInfo:

Owner: WILLIAM PRUDENTI
 (513) 598-1438

EPA ID: OHR000002485

Contact: WERNER SEITZ
 (513) 723-9088

Classification: Conditionally Exempt Small Quantity Generator
 TSDF Activities: Not reported

Violation Status: No violations found

FINDS:

Other Pertinent Environmental Activity Identified at Site

The OH-CORE (Ohio - Core) database contains information commonly shared among the Ohio EPA environmental programs. The information is facility-based, general in nature, and used to support specific programmatic systems while simultaneously maintaining an inventory of common facility-related data. Specific programmatic details are maintained in programmatic databases.

MAP FINDINGS

Map ID
 Direction
 Distance
 Distance (ft.)Site

EDR ID Number
 EPA ID Number

Database(s)

DESIGNER CUSTOMS & AUTO SHOP (Continued)

1004766312

RCRAInfo is a national information system that supports the Resource Conservation and Recovery Act (RCRA) program through the tracking of events and activities related to facilities that generate, transport, and treat, store, or dispose of hazardous waste. RCRAInfo allows RCRA program staff to track the notification, permit, compliance, and corrective action activities required under RCRA.

6 ARISTECH CHEMICA CORP OH Spills S106332782
2154 WINCHELL ST N/A
CINCINNATI, OH

SPILLS:
 Spill No.: 9106-31-2412
 Spill Year: 1991
 Sequential Number: 0
 Date Spill Reported: 06/17/91
 Spill Month: 6
 Spill Number: 2412
 Reporter Name: FD
 Confidential: No
 District Code: SW
 Employee Number: Not reported
 Lat/Long: Not reported
 Product Spilled Name: BISPHENOL EPOXIE

7 YOUNG & BERTKE OH LUST S102272136
2118 WINCHELL AVE N/A
CINCINNATI, OH 45214

LUST:
 Release Number: 31002328-N00001
 LTF Status: 6 Closure of regulated UST
FR Status: NCR: No closure report received letter sent
 Release Date: 1996-06-25 00:00:00
Facility Status: Active
 Priority: 3
 Review Date: 2003-08-28 00:00:00

8 GOLD METAL PRODUCTS OH LUST S100030438
1901 DALTON AVE N/A
CINCINNATI, OH 45214

LUST:
 Release Number: 31010388-N00001
 LTF Status: 1 SUS/CON from regulated UST
FR Status: NFA: No Further Action
 Release Date: Not reported
Facility Status: Inactive
 Priority: 2
 Review Date: 2000-06-20 00:00:00

MAP FINDINGS

Map ID			EDR ID Number
Direction			
Distance			
Distance (ft.)	Site	Database(s)	EPA ID Number

8	MOELLERING INDUSTRIES 1213 YORK ST CINCINNATI, OH 45214	RCRA-SQG	1000467683 OHD987008919
----------	--	-----------------	--

RCRAInfo:

Owner: MOELLERING, TOM
(513) 651-3510

EPA ID: OHD987008919

Contact: TOM MOELLERING
(513) 651-3510

Classification: Small Quantity Generator
TSDF Activities: Not reported

Violation Status: No violations found

8	PHILLIPS SUPPLY CO 1 CROSLY FIELD LN CINCINNATI, OH 45214	RCRA-SQG FINDS	1000289254 OHD002853646
----------	--	---------------------------------	--

RCRAInfo:

Owner: PHILLIPS SUPPLY CO
(312) 555-1212

EPA ID: OHD002853646

Contact: GIL STADTMILLER
(513) 579-1762

Classification: Small Quantity Generator
TSDF Activities: Not reported

Violation Status: No violations found

FINDS:
Other Pertinent Environmental Activity Identified at Site

The OH-CORE (Ohio - Core) database contains information commonly shared among the Ohio EPA environmental programs. The information is facility-based, general in nature, and used to support specific programmatic systems while simultaneously maintaining an inventory of common facility-related data. Specific programmatic details are maintained in programmatic databases.

RCRAInfo is a national information system that supports the Resource Conservation and Recovery Act (RCRA) program through the tracking of events and activities related to facilities that generate, transport, and treat, store, or dispose of hazardous waste. RCRAInfo allows RCRA program staff to track the notification, permit, compliance, and corrective action activities required under RCRA.

MAP FINDINGS

Map ID			EDR ID Number
Direction			
Distance			
Distance (ft.)	Site	Database(s)	EPA ID Number

8	GOLD MEDAL PRODUCTS CO 2001 DALTON AVE CINCINNATI, OH 45214	RCRA-SQG FINDS	1000183524 OHD032582710
----------	--	---------------------------------	--

RCRAInfo:

Owner: GOLD MEDAL PRODUCTS CO
(312) 555-1212

EPA ID: OHD032582710

Contact: DB EVANS
(513) 381-1313

Classification: Small Quantity Generator
TSDF Activities: Not reported

Violation Status: No violations found

FINDS:
Other Pertinent Environmental Activity Identified at Site

RCRAInfo is a national information system that supports the Resource Conservation and Recovery Act (RCRA) program through the tracking of events and activities related to facilities that generate, transport, and treat, store, or dispose of hazardous waste. RCRAInfo allows RCRA program staff to track the notification, permit, compliance, and corrective action activities required under RCRA.

8	GOLD MEDAL PRODUCTS CO ONE CLOPAY SQUARE CINCINNATI, OH 45214	RCRA-SQG FINDS	1000183525 OHT400010476
----------	--	---------------------------------	--

RCRAInfo:

Owner: NAME NOT REPORTED
(312) 555-1212

EPA ID: OHT400010476

Contact: ED TSCAN
(513) 381-1313

Classification: Small Quantity Generator
TSDF Activities: Not reported

Violation Status: No violations found

FINDS:
Other Pertinent Environmental Activity Identified at Site

The OH-CORE (Ohio - Core) database contains information commonly shared among the Ohio EPA environmental programs. The information is facility-based, general in nature, and used to support specific programmatic systems while simultaneously maintaining an inventory of common facility-related data. Specific programmatic details are maintained in programmatic databases.

RCRAInfo is a national information system that supports the Resource Conservation and Recovery Act (RCRA) program through the tracking of events and activities related to facilities that generate, transport, and treat, store, or dispose of hazardous waste. RCRAInfo allows RCRA program staff to track the notification, permit, compliance, and corrective action activities required under RCRA.

MAP FINDINGS

Map ID
 Direction
 Distance
 Distance (ft.)Site

EDR ID Number

Database(s) EPA ID Number

8 METRO S.O.R.T.A.
 1401 BANK ST
 CINCINNATI, OH 45214

OH LUST U000892590
 OH UST N/A

LUST:

Release Number: 31005533-N00004
 LTF Status: 1 SUS/CON from regulated UST
FR Status: DIS: a release is disproved
 Release Date: Not reported
Facility Status: Active
 Priority: 2
 Review Date: Not reported

Release Number: 31005533-N00002
 LTF Status: 6 Closure of regulated UST
FR Status: NFA: No Further Action
 Release Date: 1994-08-31 00:00:00
Facility Status: Active
 Priority: 2
 Review Date: Not reported

Release Number: 31005533-N00001
 LTF Status: 1 SUS/CON from regulated UST
FR Status: DIS: a release is disproved
 Release Date: Not reported
Facility Status: Active
 Priority: 2
 Review Date: Not reported

Release Number: 31005533-N00005
 LTF Status: 1 SUS/CON from regulated UST
FR Status: NFA: No Further Action
 Release Date: 1999-12-27 00:00:00
Facility Status: Active
 Priority: 2
 Review Date: 2003-01-27 00:00:00

UST:

Facility ID: 31005533
 Tank ID: T00012
Tank Status: CIU - Currently In Use
 Capacity: 25000
 Install Date: 01/01/95
 Content: Used Oil-Petroleum
 Tank Type: Fiberglass Reinforced Plastic

Facility ID: 31005533
 Tank ID: T00013
Tank Status: CIU - Currently In Use
 Capacity: 25000
 Install Date: 04/12/95
 Content: Diesel
 Tank Type: Fiberglass Reinforced Plastic

Facility ID: 31005533
 Tank ID: T00014
Tank Status: CIU - Currently In Use
 Capacity: 6000
 Install Date: 04/12/95

MAP FINDINGS

Map ID
 Direction
 Distance
 Distance (ft.)Site

EDR ID Number
 EPA ID Number

Database(s)

METRO S.O.R.T.A. (Continued)

U000892590

Content: New Oil - Petroleum
 Tank Type: Fiberglass Reinforced Plastic

Facility ID: 31005533
 Tank ID: T00015
Tank Status: CIU - Currently In Use
 Capacity: 25000
 Install Date: 04/12/95
 Content: Diesel
 Tank Type: Fiberglass Reinforced Plastic

Facility ID: 31005533
 Tank ID: T00016
Tank Status: CIU - Currently In Use
 Capacity: 6000
 Install Date: 04/12/95
 Content: New Oil - Petroleum
 Tank Type: Fiberglass Reinforced Plastic

8

**SOUTHWEST OH REGIONAL TRANSIT AUTHORITY
 1401 BANK ST
 CINCINNATI, OH 45214**

**RCRA-SQG 1000410420
 FINDS OHD981959034**

RCRAInfo:
 Owner: CINCINNATI CITY OF
 (312) 555-1212
 EPA ID: OHD981959034
 Contact: CAULOU MC
 (513) 632-7622
 Classification: Small Quantity Generator
 TSD Activities: Not reported
 Violation Status: No violations found

FINDS:

Other Pertinent Environmental Activity Identified at Site

AFS (Aerometric Information Retrieval System (AIRS) Facility Subsystem) replaces the former Compliance Data System (CDS), the National Emission Data System (NEDS), and the Storage and Retrieval of Aerometric Data (SAROAD). AIRS is the national repository for information concerning airborne pollution in the United States. AFS is used to track emissions and compliance data from industrial plants. AFS data are utilized by states to prepare State Implementation Plans to comply with regulatory programs and by EPA as an input for the estimation of total national emissions. AFS is undergoing a major redesign to support facility operating permits required under Title V of the Clean Air Act.

The OH-CORE (Ohio - Core) database contains information commonly shared among the Ohio EPA environmental programs. The information is facility-based, general in nature, and used to support specific programmatic systems while simultaneously maintaining an inventory of common facility-related data. Specific programmatic details are maintained in programmatic databases.

RCRAInfo is a national information system that supports the Resource Conservation and Recovery Act (RCRA) program through the tracking of events and activities related to facilities that generate, transport, and treat, store, or dispose of hazardous waste. RCRAInfo allows RCRA program staff to track the

MAP FINDINGS

Map ID
 Direction
 Distance
 Distance (ft.)Site

EDR ID Number
 EPA ID Number

Database(s)

SOUTHWEST OH REGIONAL TRANSIT AUTHORITY (Continued)

1000410420

notification, permit, compliance, and corrective action activities required under RCRA.

8

**SOUTHWEST OHIO REGIONAL TRANSIT
 1401 BANK ST
 CINCINNATI, OH**

**OH Spills S100423207
 N/A**

SPILLS:

Spill No.: 9909-31-3479
 Spill Year: 1999
 Sequential Number: 0
 Date Spill Reported: 09/28/99
 Spill Month: 9
 Spill Number: 3479
 Reporter Name: MIKE COLLINS
 Confidential: No
 District Code: SW
 Employee Number: Not reported
 Lat/Long: Not reported
 Product Spilled Name: DIESEL FUEL

Spill No.: 9107-31-2916
 Spill Year: 1991
 Sequential Number: 0
 Date Spill Reported: 07/16/91
 Spill Month: 7
 Spill Number: 2916
 Reporter Name: COMPANY
 Confidential: No
 District Code: SW
 Employee Number: Not reported
 Lat/Long: Not reported
 Product Spilled Name: DIESEL FUEL

Spill No.: 0111-31-4370
 Spill Year: 2001
 Sequential Number: 0
 Date Spill Reported: 11/16/01
 Spill Month: 11
 Spill Number: 4370
 Reporter Name: MICHAEL COLLINS
 Confidential: No
 District Code: SW
 Employee Number: Not reported
 Lat/Long: Not reported
 Product Spilled Name: STODDERT SOLVENT

Spill No.: 0209-31-3767
 Spill Year: 2002
 Sequential Number: 0
 Date Spill Reported: 09/24/02
 Spill Month: 9
 Spill Number: 3767

MAP FINDINGS

Map ID		EDR ID Number
Direction		
Distance		
Distance (ft.)Site	Database(s)	EPA ID Number

SOUTHWEST OHIO REGIONAL TRANSIT (Continued)

S100423207

Reporter Name: MICHAEL COLLINS
 Confidential: No
 District Code: SW
 Employee Number: 1767
 Lat/Long: 3907111 / 8432149
 Product Spilled Name: HYDRAULIC OIL

**9 VALLEY NATIONAL GASES INC
1151 FINDLAY ST
CINCINNATI, OH 45214**

**FINDS 1005805277
110006228000**

FINDS:

Other Pertinent Environmental Activity Identified at Site

The OH-CORE (Ohio - Core) database contains information commonly shared among the Ohio EPA environmental programs. The information is facility-based, general in nature, and used to support specific programmatic systems while simultaneously maintaining an inventory of common facility-related data. Specific programmatic details are maintained in programmatic databases.

**10 SANDS ELEMENTARY SCHOOL
940 POPLAR ST
CINCINNATI, OH 45214**

**FINDS 1005801593
110006201831**

FINDS:

Other Pertinent Environmental Activity Identified at Site

The OH-CORE (Ohio - Core) database contains information commonly shared among the Ohio EPA environmental programs. The information is facility-based, general in nature, and used to support specific programmatic systems while simultaneously maintaining an inventory of common facility-related data. Specific programmatic details are maintained in programmatic databases.

**11 AMERITECH L10076
1036 W LIBERTY ST
CINCINNATI, OH 45201**

**OH ARCHIVE UST U002158300
N/A**

OH UST ARCHIVE:

Facility ID: 31002201
 Owner Name: Not reported
 Owner Address: Not reported
 Owner City,St,Zip: Not reported
 Tank ID: T00001
 Install Date: 7/1/1984 0:00
 Content: Diesel
 Capacity: 2000
 Tank Type: Fiberglass Reinforced Plastic
 Tank Status: CIU - Currently In Use

MAP FINDINGS

Map ID			EDR ID Number
Direction			
Distance			
Distance (ft.)	Site	Database(s)	EPA ID Number

11	AMERITECH * 1036 W LIBERTY ST CINCINNATI, OH 45214	FINDS	1005808757 110006251457
----	---	--------------	--

FINDS:
 Other Pertinent Environmental Activity Identified at Site

The OH-CORE (Ohio - Core) database contains information commonly shared among the Ohio EPA environmental programs. The information is facility-based, general in nature, and used to support specific programmatic systems while simultaneously maintaining an inventory of common facility-related data. Specific programmatic details are maintained in programmatic databases.

11	BERMAN PRINTING CO 1635 WESTERN AVE CINCINNATI, OH 45214	RCRA-SQG FINDS	1000560680 OHD987014602
----	---	---------------------------------	--

RCRAInfo:
 Owner: BERMAN PRINTING
 (000) 000-0000
 EPA ID: OHD987014602
 Contact: WILLIAM PEARSON
 (513) 421-1600
 Classification: Small Quantity Generator
 TSDF Activities: Not reported
 Violation Status: No violations found

FINDS:
 Other Pertinent Environmental Activity Identified at Site

The OH-CORE (Ohio - Core) database contains information commonly shared among the Ohio EPA environmental programs. The information is facility-based, general in nature, and used to support specific programmatic systems while simultaneously maintaining an inventory of common facility-related data. Specific programmatic details are maintained in programmatic databases.

RCRAInfo is a national information system that supports the Resource Conservation and Recovery Act (RCRA) program through the tracking of events and activities related to facilities that generate, transport, and treat, store, or dispose of hazardous waste. RCRAInfo allows RCRA program staff to track the notification, permit, compliance, and corrective action activities required under RCRA.

MAP FINDINGS

Map ID			EDR ID Number
Direction			
Distance			
Distance (ft.)	Site	Database(s)	EPA ID Number

12	THE CINCINNATI ENQUIRER 1531 WESTERN AVE CINCINNATI, OH 45214	RCRA-SQG FINDS OH LUST OH ARCHIVE UST	1000171691 OHD055105605
-----------	--	--	------------------------------------

RCRAInfo:
 Owner: NAME NOT REPORTED
 (312) 555-1212
 EPA ID: OHD055105605
 Contact: EDWARD MAGLIANO
 (513) 369-3577
 Classification: Conditionally Exempt Small Quantity Generator
 TSD Activities: Not reported
 Violation Status: No violations found

FINDS:
 Other Pertinent Environmental Activity Identified at Site

The OH-CORE (Ohio - Core) database contains information commonly shared among the Ohio EPA environmental programs. The information is facility-based, general in nature, and used to support specific programmatic systems while simultaneously maintaining an inventory of common facility-related data. Specific programmatic details are maintained in programmatic databases.

RCRAInfo is a national information system that supports the Resource Conservation and Recovery Act (RCRA) program through the tracking of events and activities related to facilities that generate, transport, and treat, store, or dispose of hazardous waste. RCRAInfo allows RCRA program staff to track the notification, permit, compliance, and corrective action activities required under RCRA.

LUST:
 Release Number: 31004251-N00001
 LTF Status: 6 Closure of regulated UST
FR Status: NFA: No Further Action
 Release Date: 2005-12-06 00:00:00
Facility Status: Inactive
 Priority: 2
 Review Date: 2006-01-19 00:00:00

OH UST ARCHIVE:
 Facility ID: 31004251
 Owner Name: KEVIN MATTHEWS
 Owner Address: 1531 WESTERN AVE
 Owner City,St,Zip: CINCINNATI, OH 45214
 Tank ID: T00001
 Install Date: 1989-09-01 00:00:00
 Content: Gasoline
 Capacity: 12000
 Tank Type: Fiberglass Reinforced Plastic
 Tank Status: Currently In Use

MAP FINDINGS

Map ID	Direction	Distance	Distance (ft.)	Site	Database(s)	EPA ID Number	EDR ID Number
13				UNION TERMINAL 1301 WESTERN AVE CINCINNATI, OH 45203	OH LUST	S104267048 N/A	
LUST: Release Number: 31010401-N00001 LTF Status: 6 Closure of regulated UST FR Status: NCR: No closure report received letter sent Release Date: 1988-10-06 00:00:00 Facility Status: Active Priority: 3 Review Date: 2003-05-21 00:00:00							
14				SITE OIL CO. OF MISSOURI #82 1205 WESTERN AVE CINCINNATI, OH 45203	OH LUST	S104973626 N/A	
LUST: Release Number: 31001536-N00001 LTF Status: 1 SUS/CON from regulated UST FR Status: TR2: Tier 2 Release Date: 1991-03-05 00:00:00 Facility Status: Active Priority: 2 Review Date: 2006-04-04 00:00:00							
14				SITE STORE 82 1205 WESTERN AVE CINCINNATI, OH 45214	FINDS	1006212852 110009606159	
FINDS: Other Pertinent Environmental Activity Identified at Site							
<p>The OH-CORE (Ohio - Core) database contains information commonly shared among the Ohio EPA environmental programs. The information is facility-based, general in nature, and used to support specific programmatic systems while simultaneously maintaining an inventory of common facility-related data. Specific programmatic details are maintained in programmatic databases.</p>							
14				BUDGET RENT A CAR OF CINCINNATI 1017 HOPKINS CINCINNATI, OH 45203	RCRA-SQG FINDS OH LUST	1000234277 OHD116234519	

MAP FINDINGS

Map ID
 Direction
 Distance
 Distance (ft.)Site

EDR ID Number
 EPA ID Number

Database(s)

BUDGET RENT A CAR OF CINCINNATI (Continued)

1000234277

RCRAInfo:

Owner: CHURNEY HAROLD
 (312) 555-1212
 EPA ID: OHD116234519
 Contact: DOUG TURNER
 (513) 721-1999
 Classification: Small Quantity Generator
 TSD Activities: Not reported
 Violation Status: No violations found

FINDS:

Other Pertinent Environmental Activity Identified at Site

RCRAInfo is a national information system that supports the Resource Conservation and Recovery Act (RCRA) program through the tracking of events and activities related to facilities that generate, transport, and treat, store, or dispose of hazardous waste. RCRAInfo allows RCRA program staff to track the notification, permit, compliance, and corrective action activities required under RCRA.

LUST:

Release Number: 31002363-N00001
 LTF Status: 1 SUS/CON from regulated UST
FR Status: NFA: No Further Action
 Release Date: 1997-03-24 00:00:00
Facility Status: Inactive
 Priority: 2
 Review Date: 2004-08-30 00:00:00

15

**FOXMEYER DRUG CO
 925 FREEMAN AVE
 CINCINNATI, OH 45203**

**RCRA-SQG 1000467624
 FINDS OHD987008307**

RCRAInfo:

Owner: NATIONAL INTER GROUP
 (000) 000-0000
 EPA ID: OHD987008307
 Contact: JOHN BRADY
 (513) 721-2940
 Classification: Small Quantity Generator
 TSD Activities: Not reported
 Violation Status: No violations found

FINDS:

Other Pertinent Environmental Activity Identified at Site

The OH-CORE (Ohio - Core) database contains information commonly shared among the Ohio EPA environmental programs. The information is facility-based, general in nature, and used to support specific programmatic systems while simultaneously maintaining an inventory of common facility-related data. Specific programmatic details are maintained in programmatic databases.

MAP FINDINGS

Map ID			EDR ID Number
Direction			
Distance			
Distance (ft.)Site		Database(s)	EPA ID Number

FOXMEYER DRUG CO (Continued)

1000467624

RCRAInfo is a national information system that supports the Resource Conservation and Recovery Act (RCRA) program through the tracking of events and activities related to facilities that generate, transport, and treat, store, or dispose of hazardous waste. RCRAInfo allows RCRA program staff to track the notification, permit, compliance, and corrective action activities required under RCRA.

15	<p>FOX MEYER CORP. 925 FREEMAN AVE CINCINNATI, OH 45203</p>	OH LUST	S104518320 N/A
----	--	---------	-------------------

LUST:
 Release Number: 31001660-N00001
 LTF Status: 6 Closure of regulated UST
FR Status: NFA: No Further Action
 Release Date: Not reported
Facility Status: Inactive
 Priority: 3
 Review Date: 2000-06-20 00:00:00

15	<p>FOXMEYER 925 FREEMAN AVE. / GEST CINCINNATI, OH</p>	OH Spills	S102880961 N/A
----	---	-----------	-------------------

SPILLS:
 Spill No.: 9008-31-3838
 Spill Year: 1990
 Sequential Number: 0
 Date Spill Reported: 08/06/90
 Spill Month: 8
 Spill Number: 3838
 Reporter Name: FD
 Confidential: No
 District Code: SW
 Employee Number: Not reported
 Lat/Long: Not reported
 Product Spilled Name: PHENOL

15	<p>PITT OHIO EXPRESS FREEMAN / GEST ST CINCINNATI, OH</p>	OH Spills	S102900944 N/A
----	--	-----------	-------------------

SPILLS:
 Spill No.: 9712-31-4681
 Spill Year: 1997
 Sequential Number: 0
 Date Spill Reported: 12/01/97
 Spill Month: 12
 Spill Number: 4681
 Reporter Name: TIM STIPCAK
 Confidential: No
 District Code: SW

MAP FINDINGS

Map ID
 Direction
 Distance
 Distance (ft.)Site

EDR ID Number
 EPA ID Number

Database(s)

PITT OHIO EXPRESS (Continued)

S102900944

Employee Number: Not reported
 Lat/Long: Not reported
 Product Spilled Name: DIESEL FUEL

15

**KEY TRUCK SALES
 1001 GEST ST
 CINCINNATI, OH 45203**

**RCRA-SQG 1000134876
 FINDS OHD982614752**

RCRAInfo:
 Owner: BOURKE JOHN
 (312) 555-1212
 EPA ID: OHD982614752
 Contact: SHARON CHANDLER
 (513) 369-4321
 Classification: Small Quantity Generator
 TSDF Activities: Not reported
 Violation Status: No violations found

FINDS:
 Other Pertinent Environmental Activity Identified at Site

RCRAInfo is a national information system that supports the Resource Conservation and Recovery Act (RCRA) program through the tracking of events and activities related to facilities that generate, transport, and treat, store, or dispose of hazardous waste. RCRAInfo allows RCRA program staff to track the notification, permit, compliance, and corrective action activities required under RCRA.

15

**OFFENBERGER SERV STA
 1000 GEST ST
 CINCINNATI, OH 45214**

**OH LUST S104267127
 N/A**

LUST:
 Release Number: 31010058-N00001
 LTF Status: 6 Closure of regulated UST
FR Status: NFA: No Further Action
 Release Date: Not reported
Facility Status: Inactive
 Priority: 3
 Review Date: 2000-06-20 00:00:00

MAP FINDINGS

Map ID
 Direction
 Distance
 Distance (ft.)Site Database(s) EDR ID Number
 EPA ID Number

15 RIM AND WHEEL SERVICE INC FINDS 1004575698
 1014 GEST STREET 110001627543
 CINCINNATI, OH 45203

FINDS:
 Other Pertinent Environmental Activity Identified at Site

AFS (Aerometric Information Retrieval System (AIRS) Facility Subsystem) replaces the former Compliance Data System (CDS), the National Emission Data System (NEDS), and the Storage and Retrieval of Aerometric Data (SAROAD). AIRS is the national repository for information concerning airborne pollution in the United States. AFS is used to track emissions and compliance data from industrial plants. AFS data are utilized by states to prepare State Implementation Plans to comply with regulatory programs and by EPA as an input for the estimation of total national emissions. AFS is undergoing a major redesign to support facility operating permits required under Title V of the Clean Air Act.

The OH-CORE (Ohio - Core) database contains information commonly shared among the Ohio EPA environmental programs. The information is facility-based, general in nature, and used to support specific programmatic systems while simultaneously maintaining an inventory of common facility-related data. Specific programmatic details are maintained in programmatic databases.

16 640 RICHMOND STREET ERNS 8861405
 640 RICHMOND STREET N/A
 CINCINNATI, OH

[Click this hyperlink](#) while viewing on your computer to access additional ERNS detail in the EDR Site Report.

16 INTERSTATE BRANDS CORP. OH LUST U003095682
 640 RICHMOND ST OH UST N/A
 CINCINNATI, OH 45203

LUST:

Release Number: 31002004-N00002
 LTF Status: 6 Closure of regulated UST
FR Status: NFA: No Further Action
 Release Date: 1998-10-23 00:00:00
Facility Status: Inactive
 Priority: 3
 Review Date: 2004-02-25 00:00:00

Release Number: 31002004-N00001
 LTF Status: 1 SUS/CON from regulated UST
FR Status: NFA: No Further Action
 Release Date: 1990-08-20 00:00:00
Facility Status: Inactive
 Priority: 2
 Review Date: 2006-01-25 00:00:00

UST:

MAP FINDINGS

Map ID
 Direction
 Distance
 Distance (ft.)Site Database(s) EPA ID Number
 EDR ID Number

INTERSTATE BRANDS CORP. (Continued)

U003095682

Facility ID: 31002004
 Tank ID: T00004
Tank Status: CIU - Currently In Use
 Capacity: 10000
 Install Date: 01/01/85
 Content: Diesel
 Tank Type: Fiberglass Reinforced Plastic

**16 CONTINENTAL BAKING CO
 640 RICHMOND ST
 CINCINNATI, OH 45203**

**FINDS 1004576522
 FTTS 110009659431**

FINDS:

Other Pertinent Environmental Activity Identified at Site

NCDB (National Compliance Data Base) supports implementation of the Federal Insecticide, Fungicide, and Rodenticide Act (FIFRA) and the Toxic Substances Control Act (TSCA). The system tracks inspections in regions and states with cooperative agreements, enforcement actions, and settlements.

The OH-CORE (Ohio - Core) database contains information commonly shared among the Ohio EPA environmental programs. The information is facility-based, general in nature, and used to support specific programmatic systems while simultaneously maintaining an inventory of common facility-related data. Specific programmatic details are maintained in programmatic databases.

FTTS INSP:

Inspection Number: 19890208OH022 2
 Region: 05
 Inspection Date: Not reported
 Inspector: SHERMAN
 Violation occurred: No
 Investigation Type: Section 6 PCB State Conducted
 Investigation Reason: Neutral Scheme, State
 Legislation Code: TSCA
 Facility Function: User

**17 CITYRAMA II
 MOUND ST AT 9TH ST
 CINCINNATI, OH 0**

**OH LUST S104267350
 N/A**

LUST:

Release Number: 31010302-N00001
 LTF Status: 6 Closure of regulated UST
FR Status: NFA: No Further Action
 Release Date: Not reported
Facility Status: Inactive
 Priority: 3
 Review Date: 2000-06-20 00:00:00

MAP FINDINGS

Map ID
 Direction
 Distance
 Distance (ft.)Site
 Database(s)
 EPA ID Number
 EDR ID Number

17 **FORMER STANDARD OIL** **OH LUST** **S105401490**
906 MOUND ST **N/A**
CINCINNATI, OH 45201

LUST:
 Release Number: 31010517-N00001
 LTF Status: 6 Closure of regulated UST
FR Status: NFA: No Further Action
 Release Date: 2001-12-07 00:00:00
Facility Status: Inactive
 Priority: 3
 Review Date: 2002-01-09 00:00:00

18 **CHEVRON STATION 123495 *** **RCRA-SQG** **1000560779**
811 W 8TH AND LINN **FINDS** **OHD987015633**
CINCINNATI, OH 45203 **OH LUST**
OH UST

RCRAInfo:
 Owner: CHEVRON USA INC
 (404) 984-3000
 EPA ID: OHD987015633
 Contact: JUDY MCCOURT
 (404) 984-4135
 Classification: Small Quantity Generator
 TSD Activities: Not reported
 Violation Status: No violations found

FINDS:
 Other Pertinent Environmental Activity Identified at Site

The OH-CORE (Ohio - Core) database contains information commonly shared among the Ohio EPA environmental programs. The information is facility-based, general in nature, and used to support specific programmatic systems while simultaneously maintaining an inventory of common facility-related data. Specific programmatic details are maintained in programmatic databases.

RCRAInfo is a national information system that supports the Resource Conservation and Recovery Act (RCRA) program through the tracking of events and activities related to facilities that generate, transport, and treat, store, or dispose of hazardous waste. RCRAInfo allows RCRA program staff to track the notification, permit, compliance, and corrective action activities required under RCRA.

LUST:
 Release Number: 31000950-N00002
 LTF Status: 6 Closure of regulated UST
FR Status: NFA: No Further Action
 Release Date: 2004-03-17 00:00:00
Facility Status: Inactive
 Priority: 3
 Review Date: 2004-05-06 00:00:00

Release Number: 31000950-N00001

MAP FINDINGS

Map ID
 Direction
 Distance
 Distance (ft.)Site

EDR ID Number
 EPA ID Number

Database(s)

CHEVRON STATION 123495 * (Continued)

1000560779

LTF Status: 1 SUS/CON from regulated UST
FR Status: NFA: No Further Action
 Release Date: Not reported
Facility Status: Inactive
 Priority: 1
 Review Date: 2000-06-20 00:00:00

UST:

Facility ID: 31000950
 Tank ID: T00001
Tank Status: CIU - Currently In Use
 Capacity: 8000
 Install Date: 06/01/86
 Content: Gasoline
 Tank Type: Fiberglass Reinforced Plastic

Facility ID: 31000950
 Tank ID: T00002
Tank Status: CIU - Currently In Use
 Capacity: 8000
 Install Date: 06/01/86
 Content: Gasoline
 Tank Type: Fiberglass Reinforced Plastic

Facility ID: 31000950
 Tank ID: T00003
Tank Status: CIU - Currently In Use
 Capacity: 8000
 Install Date: 06/01/86
 Content: Gasoline
 Tank Type: Fiberglass Reinforced Plastic

Facility ID: 31000950
 Tank ID: T00004
Tank Status: CIU - Currently In Use
 Capacity: 10000
 Install Date: 06/01/86
 Content: Diesel
 Tank Type: Fiberglass Reinforced Plastic

18

SUNOCO #0043-9208
901 W 8TH ST
CINCINNATI, OH 45203

OH LUST 1000561425
OH UST N/A

LUST:

Release Number: 31000569-N00001
 LTF Status: 1 SUS/CON from regulated UST
FR Status: TR2: Tier 2
 Release Date: 2003-09-09 00:00:00
Facility Status: Active
 Priority: 2
 Review Date: 2006-01-30 00:00:00

Release Number: 31000569-N00002
 LTF Status: 1 SUS/CON from regulated UST
FR Status: DIS: a release is disproved
 Release Date: 2004-09-27 00:00:00

MAP FINDINGS

Map ID
 Direction
 Distance
 Distance (ft.)Site

EDR ID Number
 EPA ID Number

Database(s)

SUNOCO #0043-9208 (Continued)

1000561425

Facility Status: Active
 Priority: 2
 Review Date: 2004-11-08 00:00:00

UST:

Facility ID: 31000569
 Tank ID: T00001
Tank Status: CIU - Currently In Use
 Capacity: 10000
 Install Date: 06/01/82
 Content: Gasoline
 Tank Type: Cathodically Protected Steel

Facility ID: 31000569
 Tank ID: T00002
Tank Status: CIU - Currently In Use
 Capacity: 10000
 Install Date: 06/01/82
 Content: Gasoline
 Tank Type: Cathodically Protected Steel

Facility ID: 31000569
 Tank ID: T00003
Tank Status: CIU - Currently In Use
 Capacity: 10000
 Install Date: 06/01/82
 Content: Gasoline
 Tank Type: Cathodically Protected Steel

18 **FORMER VICTORIA STATION**
939 W 8TH ST
CINCINNATI, OH 45203

OH LUST S105501739
N/A

LUST:

Release Number: 31010286-N00001
 LTF Status: 1 SUS/CON from regulated UST
FR Status: NFA: No Further Action
 Release Date: Not reported
Facility Status: Inactive
 Priority: 2
 Review Date: 2000-06-20 00:00:00

18 **FULLER FORD**
900 W 8TH ST
CINCINNATI, OH 45203

RCRA-SQG 1000280580
FINDS OHD017634379

MAP FINDINGS

Map ID
 Direction
 Distance
 Distance (ft.)Site
 Database(s)
 EPA ID Number

FULLER FORD (Continued)

1000280580

RCRAInfo:
 Owner: HAYHOW RALPH
 (312) 555-1212
 EPA ID: OHD017634379
 Contact: AL WURTZ
 (513) 352-5800
 Classification: Small Quantity Generator
 TSD Activities: Not reported
 Violation Status: No violations found

FINDS:

Other Pertinent Environmental Activity Identified at Site

The OH-CORE (Ohio - Core) database contains information commonly shared among the Ohio EPA environmental programs. The information is facility-based, general in nature, and used to support specific programmatic systems while simultaneously maintaining an inventory of common facility-related data. Specific programmatic details are maintained in programmatic databases.

RCRAInfo is a national information system that supports the Resource Conservation and Recovery Act (RCRA) program through the tracking of events and activities related to facilities that generate, transport, and treat, store, or dispose of hazardous waste. RCRAInfo allows RCRA program staff to track the notification, permit, compliance, and corrective action activities required under RCRA.

18	DESMOND PONTIAC 950 W 8TH CINCINNATI, OH 45203	OH LUST	S104267189 N/A
-----------	---	----------------	---------------------------

LUST:
 Release Number: 31010130-N00001
 LTF Status: 6 Closure of regulated UST
FR Status: NFA: No Further Action
 Release Date: 1991-04-15 00:00:00
Facility Status: Inactive
 Priority: 3
 Review Date: 1992-11-10 00:00:00

18	WALT SWEENEY DOWNTOWN PONTIAC & GMC TRKS 950 W 8TH ST CINCINNATI, OH 45203	RCRA-SQG FINDS	1000301320 OHD045563681
-----------	---	---------------------------	------------------------------------

MAP FINDINGS

Map ID			EDR ID Number
Direction			
Distance			
Distance (ft.)Site		Database(s)	EPA ID Number

WALT SWEENEY DOWNTOWN PONTIAC & GMC TRKS (Continued)

1000301320

RCRAInfo:
 Owner: NAME NOT REPORTED
 (312) 555-1212
 EPA ID: OHD045563681
 Contact: TOM WILEY
 (513) 621-4888
 Classification: Small Quantity Generator
 TSDF Activities: Not reported
 Violation Status: No violations found

FINDS:

Other Pertinent Environmental Activity Identified at Site

The OH-CORE (Ohio - Core) database contains information commonly shared among the Ohio EPA environmental programs. The information is facility-based, general in nature, and used to support specific programmatic systems while simultaneously maintaining an inventory of common facility-related data. Specific programmatic details are maintained in programmatic databases.

RCRAInfo is a national information system that supports the Resource Conservation and Recovery Act (RCRA) program through the tracking of events and activities related to facilities that generate, transport, and treat, store, or dispose of hazardous waste. RCRAInfo allows RCRA program staff to track the notification, permit, compliance, and corrective action activities required under RCRA.

**18 PROVIDENT BANK CENTRAL PROCESSING DALTON ST
 801 LINN ST
 CINCINNATI, OH 45203**

**FINDS 1006291848
 110011943497**

FINDS:

Other Pertinent Environmental Activity Identified at Site

The OH-CORE (Ohio - Core) database contains information commonly shared among the Ohio EPA environmental programs. The information is facility-based, general in nature, and used to support specific programmatic systems while simultaneously maintaining an inventory of common facility-related data. Specific programmatic details are maintained in programmatic databases.

MAP FINDINGS

Map ID			EDR ID Number
Direction			
Distance			
Distance (ft.)Site		Database(s)	EPA ID Number

18	SUNOCO SERVICE STATION 901 W EIGHTH ST CINCINNATI, OH 45203	RCRA-SQG FINDS	1004765347 OHD987022340
-----------	--	---------------------------------	--

RCRAInfo:

Owner: SUN CO INC (R&M)
(215) 977-6801

EPA ID: OHD987022340

Contact: SUSAN HICKEY
(610) 941-9054

Classification: Conditionally Exempt Small Quantity Generator
TSDF Activities: Not reported

Violation Status: No violations found

FINDS:
Other Pertinent Environmental Activity Identified at Site

The OH-CORE (Ohio - Core) database contains information commonly shared among the Ohio EPA environmental programs. The information is facility-based, general in nature, and used to support specific programmatic systems while simultaneously maintaining an inventory of common facility-related data. Specific programmatic details are maintained in programmatic databases.

RCRAInfo is a national information system that supports the Resource Conservation and Recovery Act (RCRA) program through the tracking of events and activities related to facilities that generate, transport, and treat, store, or dispose of hazardous waste. RCRAInfo allows RCRA program staff to track the notification, permit, compliance, and corrective action activities required under RCRA.

18	BORGERS QUEENSGATE * 811 W EIGHTH AND LINN ST CINCINNATI, OH 45203	FINDS	1005871955 110008592371
-----------	---	--------------	--

FINDS:
Other Pertinent Environmental Activity Identified at Site

The OH-CORE (Ohio - Core) database contains information commonly shared among the Ohio EPA environmental programs. The information is facility-based, general in nature, and used to support specific programmatic systems while simultaneously maintaining an inventory of common facility-related data. Specific programmatic details are maintained in programmatic databases.

MAP FINDINGS

Map ID
 Direction
 Distance
 Distance (ft.)Site
 Database(s)
 EPA ID Number
 EDR ID Number

19 **STOWE ADULT CENTER** **FINDS** **1006217351**
635 W SEVENTH ST **110009657629**
CINCINNATI, OH 45203

FINDS:
 Other Pertinent Environmental Activity Identified at Site

The OH-CORE (Ohio - Core) database contains information commonly shared among the Ohio EPA environmental programs. The information is facility-based, general in nature, and used to support specific programmatic systems while simultaneously maintaining an inventory of common facility-related data. Specific programmatic details are maintained in programmatic databases.

19 **ADP, INC.** **OH LUST** **U000689815**
500 W 7TH ST **N/A**
CINCINNATI, OH 45202

LUST:
 Release Number: 31001673-N00002
 LTF Status: 6 Closure of regulated UST
FR Status: NFA: No Further Action
 Release Date: 2001-11-29 00:00:00
Facility Status: Inactive
 Priority: 2
 Review Date: 2001-12-28 00:00:00

 Release Number: 31001673-N00001
 LTF Status: 6 Closure of regulated UST
FR Status: NFA: No Further Action
 Release Date: 1992-11-10 00:00:00
Facility Status: Inactive
 Priority: 2
 Review Date: 2001-12-27 00:00:00

20 **DAMES MOORE** **MLTS** **1000487701**
644 LINN ST **N/A**
CINCINNATI, OH 45203

MLTS:
 License Number: 34-24492-01
 First License Date: 05/03/1985
 License Date: 12/15/1992
 Lic. Expiration Date: 06/30/1995
 Contact Name: LINDA EDWARDS, ASSOCIATE
 Contact Phone: 513-651-3440
 Institution Code: 24492
 Primary Program: Not reported
 Department: Not reported
 Building: Not reported
 States Allowing Use: Not reported
 License Use: Not reported
 Store Material Use: No
 Redistribution Use: No
 Incinerate Use: No
 Burial Use: No
 Last Inspection Date: 04/1991

MAP FINDINGS

Map ID
 Direction
 Distance
 Distance (ft.)Site
 Database(s)
 EDR ID Number
 EPA ID Number

DAMES MOORE (Continued)

1000487701

Next Inspection Date: 04/1995
 Inspector Name: SIMMONS
 Status: Not reported

21 **CENTRAL INSULATION SYSTEMS**
628 CENTRAL PKWY
CINCINNATI, OH

OH Spills S106334293
 N/A

SPILLS:
 Spill No.: 9008-31-4099
 Spill Year: 1990
 Sequential Number: 0
 Date Spill Reported: 08/21/90
 Spill Month: 8
 Spill Number: 4099
 Reporter Name: CITIZEN
 Confidential: No
 District Code: SW
 Employee Number: Not reported
 Lat/Long: Not reported
 Product Spilled Name: ASBESTOS

22 **HEIDEPOHL BREWERY**
800 HEIDEPOHL DR
CINCINNATI, OH 45201

OH LUST S104267196
 N/A

LUST:
 Release Number: 31010139-N00001
 LTF Status: 6 Closure of regulated UST
FR Status: NFA: No Further Action
 Release Date: 1991-05-13 00:00:00
Facility Status: Inactive
 Priority: 3
 Review Date: 1992-12-07 00:00:00

22 **BUTTERNUT BREAD**
747 W 5TH ST/747 HUDEPHOL AVE
CINCINNATI, OH 45203

OH UNREG LTANKS S105904714
 N/A

UNREG LTANKS:
Facility Status: A possible incident is reported
 Facility Id: 310698
 Facility Track: 1
 Report Number: 3110111
 RP Status: Not reported
 Inspector: Not reported
 Revised Date: Not reported
 Class: D
 Vacant: Not reported
 Emrgncy Resp: 2
 Authorized By: ORD
 Added Date: 04/16/96
 Owner Name: Not reported
 Owner Address: Not reported
 Owner City,St,Zip: OH
 Facility County #: 31
 Facility Phone: Not reported
 Incident Number: 311011101
 RP Search Date: Not reported
 Coordinator: COCL
 Fiscal Tracking: FY91
 Priority: 2
 Lust Trust Fund: 2
 ER By: Not reported
 Authorized Date: 04/03/96
 Entry By: STOVER

MAP FINDINGS

Map ID
 Direction
 Distance
 Distance (ft.)Site

EDR ID Number
 EPA ID Number

Database(s)

BUTTERNUT BREAD (Continued)

S105904714

Owner Phone: Not reported
 Operator Name: Not reported
 Operator Address: Not reported
 Operator C,S,Z: OH
 Operator Phone: Not reported
 Remarks: Not reported
 Summary: Not reported

**22 KRUSE HARDWARE
 518 LYNN ST
 CINCINNATI, OH 45201**

**OH LUST S104267141
 N/A**

LUST:
 Release Number: 31010083-N00001
 LTF Status: 6 Closure of regulated UST
FR Status: NFA: No Further Action
 Release Date: Not reported
Facility Status: Inactive
 Priority: 3
 Review Date: 2000-06-20 00:00:00

**22 QUEENGATE FOODSERVICE
 619 LINN ST
 CINCINNATI, OH 45203**

**OH UST U001430986
 N/A**

UST:
 Facility ID: 31000847
 Tank ID: T00001
Tank Status: CIU - Currently In Use
 Capacity: 4000
 Install Date: 05/01/91
 Content: Diesel
 Tank Type: Cathodically Protected Steel

 Facility ID: 31000847
 Tank ID: T00002
Tank Status: CIU - Currently In Use
 Capacity: 4000
 Install Date: 05/01/91
 Content: Diesel
 Tank Type: Cathodically Protected Steel

**22 EDWARDS TRANSPORTATION
 645 LINN
 CINCINNATI, OH**

**OH Spills S102881240
 N/A**

SPILLS:
 Spill No.: 9009-31-4417
 Spill Year: 1990
 Sequential Number: 0
 Date Spill Reported: 09/13/90
 Spill Month: 9
 Spill Number: 4417
 Reporter Name: FD
 Confidential: No

MAP FINDINGS

Map ID			EDR ID Number
Direction			
Distance			
Distance (ft.)	Site	Database(s)	EPA ID Number

EDWARDS TRANSPORTATION (Continued)

S102881240

District Code: SW
 Employee Number: Not reported
 Lat/Long: Not reported
 Product Spilled Name: DIESEL FUEL

**22 KRUSE HARDWARE CO INC
 W SIXTH ST & LINN ST
 CINCINNATI, OH 45203**

**FINDS 1007213019
 110016760851**

FINDS:

Other Pertinent Environmental Activity Identified at Site

The OH-CORE (Ohio - Core) database contains information commonly shared among the Ohio EPA environmental programs. The information is facility-based, general in nature, and used to support specific programmatic systems while simultaneously maintaining an inventory of common facility-related data. Specific programmatic details are maintained in programmatic databases.

**22 KRUSE HARDWARE CO INC THE
 SIXTH & LINN STS
 CINCINNATI, OH 45203**

**RCRA-SQG 1000379033
 FINDS OHD006999536**

RCRAInfo:

Owner: NAME NOT REPORTED
 (312) 555-1212
 EPA ID: OHD006999536
 Contact: GEORGE HOVEKAMP
 (513) 721-6300
 Classification: Small Quantity Generator
 TSD Activities: Not reported
 Violation Status: No violations found

FINDS:

Other Pertinent Environmental Activity Identified at Site

RCRAInfo is a national information system that supports the Resource Conservation and Recovery Act (RCRA) program through the tracking of events and activities related to facilities that generate, transport, and treat, store, or dispose of hazardous waste. RCRAInfo allows RCRA program staff to track the notification, permit, compliance, and corrective action activities required under RCRA.

MAP FINDINGS

Map ID
 Direction
 Distance
 Distance (ft.)Site Database(s) EPA ID Number
 EDR ID Number

23 **WCPO-TV** **OH LUST** **S105077046**
500 CENTRAL AVE **N/A**
CINCINNATI, OH 45202

LUST:
 Release Number: 31000815-N00001
 LTF Status: 6 Closure of regulated UST
FR Status: NFA: No Further Action
 Release Date: 1998-10-20 00:00:00
Facility Status: Inactive
 Priority: 3
 Review Date: 2002-11-12 00:00:00

24 **MSD** **OH Spills** **S106334651**
160 GEST ST. **N/A**
CINCINNATI, OH

SPILLS:
 Spill No.: 9011-31-5512
 Spill Year: 1990
 Sequential Number: 0
 Date Spill Reported: 11/30/90
 Spill Month: 11
 Spill Number: 5512
 Reporter Name: LOCAL
 Confidential: No
 District Code: SW
 Employee Number: Not reported
 Lat/Long: Not reported
 Product Spilled Name: IRON CHLORIDE

24 **INTERMODAL TRANSPORTATION SERVICES INC** **RCRA-SQG** **1000216181**
750 W THIRD **FINDS** **OHD076789494**
CINCINNATI, OH 45202

RCRAInfo:
 Owner: LOUISVILLE & NASHVILLE RAILROAD
 (312) 555-1212
 EPA ID: OHD076789494
 Contact: CHUCK MELVILLE
 (513) 621-1200
 Classification: Small Quantity Generator
 TSDF Activities: Not reported
 Violation Status: No violations found

FINDS:
 Other Pertinent Environmental Activity Identified at Site

RCRAInfo is a national information system that supports the Resource Conservation and Recovery Act (RCRA) program through the tracking of events and activities related to facilities that generate, transport, and treat, store, or dispose of hazardous waste. RCRAInfo allows RCRA program staff to track the notification, permit, compliance, and corrective action activities required under RCRA.

MAP FINDINGS

Map ID			EDR ID Number
Direction			
Distance			
Distance (ft.)Site		Database(s)	EPA ID Number

24	CG&E GEST / THIRD ST CINCINNATI, OH	OH Spills	S102899545 N/A
-----------	--	------------------	---------------------------

SPILLS:

Spill No.:	9609-31-4056
Spill Year:	1996
Sequential Number:	0
Date Spill Reported:	09/18/96
Spill Month:	9
Spill Number:	4056
Reporter Name:	PATRICK COYLE
Confidential:	No
District Code:	SW
Employee Number:	Not reported
Lat/Long:	Not reported
Product Spilled Name:	FUEL OIL

24	UNK W 3RD ST / GEST ST CINCINNATI, OH	OH Spills	S106308306 N/A
-----------	--	------------------	---------------------------

SPILLS:

Spill No.:	0310-31-3885
Spill Year:	2003
Sequential Number:	0
Date Spill Reported:	10/06/03
Spill Month:	10
Spill Number:	3885
Reporter Name:	RICK JONES
Confidential:	No
District Code:	SW
Employee Number:	1767
Lat/Long:	Not reported
Product Spilled Name:	DRUMS

24	750 WEST THIRD STREET SITE 750 WEST THIRD STREET CINCINNATI, OH 45268	FINDS	1007261706 110017358107
-----------	--	--------------	------------------------------------

FINDS:
Other Pertinent Environmental Activity Identified at Site

CERCLIS (Comprehensive Environmental Response, Compensation, and Liability Information System) is the Superfund database that is used to support management in all phases of the Superfund program. The system contains information on all aspects of hazardous waste sites, including an inventory of sites, planned and actual site activities, and financial information.

MAP FINDINGS

Map ID			EDR ID Number
Direction			
Distance			
Distance (ft.)	Site	Database(s)	EPA ID Number

24	750 WEST THIRD STREET SITE 750 WEST THIRD STREET CINCINNATI, OH 45268	CERCLIS	1007372410 OHN000509089
-----------	--	----------------	------------------------------------

CERCLIS:

Site ID:	0509089
Federal Facility:	Not a Federal Facility
NPL Status:	Not on the NPL
Non NPL Status:	Removal Only Site (No Site Assessment Work Needed)

CERCLIS Site Contact Name(s):

Contact Name:	STEVEN L. RENNINGER
Contact Tel:	(513) 569-7539
Contact Title:	On-Scene Coordinator (OSC)

Site Description: Abandoned batteries and drums containing cadmium TCLP wastes and caustics. Property is owned by CSX Transportation, west of downtown Cincinnati.

CERCLIS Assessment History:

Action:	Notice Letters Issued
Date Started:	Not reported
Date Completed:	01/02/2004
Priority Level:	Not reported

Action:	REMOVAL
Date Started:	02/11/2004
Date Completed:	02/11/2004
Priority Level:	Cleaned up

Action:	POTENTIALLY RESPONSIBLE PARTY EMERGENCY REMOVAL
Date Started:	02/11/2004
Date Completed:	02/25/2004
Priority Level:	Cleaned up

Action:	ISSUE REQUEST LETTERS (104E)
Date Started:	Not reported
Date Completed:	03/04/2004
Priority Level:	Not reported

24	ROCHE PROFESSIONAL SERVICE CENTERS 344 GEST STREET CINCINNATI, OH 45203	MLTS	1001210284 N/A
-----------	--	-------------	---------------------------

MLTS:

License Number:	34-25986-01
First License Date:	0
License Date:	03/24/1989
Lic. Expiration Date:	05/31/1994
Contact Name:	JOHN H. WATERMAN, DIRECTOR
Contact Phone:	504-837-2312
Institution Code:	25986
Primary Program:	Not reported
Department:	Not reported
Building:	Not reported
States Allowing Use:	Not reported
License Use:	Not reported
Store Material Use:	No
Redistribution Use:	Yes
Incinerate Use:	No
Burial Use:	No

MAP FINDINGS

Map ID		EDR ID Number
Direction		
Distance		
Distance (ft.)Site	Database(s)	EPA ID Number

ROCHE PROFESSIONAL SERVICE CENTERS (Continued)

1001210284

Last Inspection Date: 04/1990
 Next Inspection Date: 999999
 Inspector Name: Not reported
 Status: Not reported

**24 MEDI-PHYSICS INCORPORATED
 346 GEST STREET
 CINCINNATI, OH 45203**

**MLTS 1006332296
 N/A**

MLTS:
 License Number: 34-26239-01MD
 First License Date: 10/16/1990
 License Date: 05/11/1999
 Lic. Expiration Date: 11/30/2000
 Contact Name: BARNEY T. DOTSON, R.PH./RSO
 Contact Phone: 513/241-5955
 Institution Code: 26239
 Primary Program: Not reported
 Department: D/B/A NYCOMED AMERSHAM IMAGING
 Building: Not reported
 States Allowing Use: Not reported
 License Use: Not reported
 Store Material Use: No
 Redistribution Use: Yes
 Incinerate Use: No
 Burial Use: No
 Last Inspection Date: 12/1998
 Next Inspection Date: 12/1999
 Inspector Name: PARKER
 Status: Not reported

**24 TERMANEX
 350 GEST ST
 CINCINNATI, OH**

**OH Spills S102600359
 N/A**

SPILLS:
 Spill No.: 9705-31-2102
 Spill Year: 1997
 Sequential Number: 0
 Date Spill Reported: 05/30/97
 Spill Month: 5
 Spill Number: 2102
 Reporter Name: ANON
 Confidential: No
 District Code: SW
 Employee Number: Not reported
 Lat/Long: Not reported
 Product Spilled Name: RINSE WATER

MAP FINDINGS

Map ID			EDR ID Number
Direction			
Distance			
Distance (ft.)	Site	Database(s)	EPA ID Number

24	CINERGY CORP QUEENSGATE BLDG 424 GEST ST CINCINNATI, OH 45203	RCRA-SQG FINDS OH LUST OH UST NY MANIFEST	1000171727 OHD981189582
-----------	--	--	------------------------------------

RCRAInfo:
 Owner: CINCINNATI GAS AND ELECTRIC CO THE
 (312) 555-1212
 EPA ID: OHD981189582
 Contact: RANDALL BORN
 (513) 287-3234
 Classification: Small Quantity Generator
 TSD Activities: Not reported
 Violation Status: No violations found

FINDS:
 Other Pertinent Environmental Activity Identified at Site

The OH-CORE (Ohio - Core) database contains information commonly shared among the Ohio EPA environmental programs. The information is facility-based, general in nature, and used to support specific programmatic systems while simultaneously maintaining an inventory of common facility-related data. Specific programmatic details are maintained in programmatic databases.

RCRAInfo is a national information system that supports the Resource Conservation and Recovery Act (RCRA) program through the tracking of events and activities related to facilities that generate, transport, and treat, store, or dispose of hazardous waste. RCRAInfo allows RCRA program staff to track the notification, permit, compliance, and corrective action activities required under RCRA.

LUST:
 Release Number: 31000149-N00001
 LTF Status: 1 SUS/CON from regulated UST
FR Status: NFA: No Further Action
 Release Date: Not reported
Facility Status: Inactive
 Priority: 2
 Review Date: 2000-06-20 00:00:00

UST:
 Facility ID: 31000149
 Tank ID: T00001
Tank Status: CIU - Currently In Use
 Capacity: 12000
 Install Date: 09/01/90
 Content: Gasoline
 Tank Type: Fiberglass Reinforced Plastic;Double Walled (Int
 Facility ID: 31000149
 Tank ID: T00002
Tank Status: CIU - Currently In Use

MAP FINDINGS

Map ID
 Direction
 Distance
 Distance (ft.)Site

EDR ID Number
 EPA ID Number

Database(s)

CINERGY CORP QUEENSGATE BLDG (Continued)

1000171727

Capacity: 8000
 Install Date: 09/01/90
 Content: Diesel
 Tank Type: Fiberglass Reinforced Plastic;Double Walled (Int)

Facility ID: 31000149
 Tank ID: T00003
Tank Status: CIU - Currently In Use
 Capacity: 2500
 Install Date: 09/01/90
 Content: Used Oil-Petroleum
 Tank Type: Fiberglass Reinforced Plastic;Double Walled (Int)

Facility ID: 31000149
 Tank ID: T00004
Tank Status: CIU - Currently In Use
 Capacity: 1000
 Install Date: 09/01/90
 Content: Used Oil-Petroleum
 Tank Type: Fiberglass Reinforced Plastic;Double Walled (Int)

NY MANIFEST:

Document ID: NYB4177728
 Manifest Status: C
 Trans1 State ID: T587KDOH
 Trans2 State ID: Not reported
 Generator Ship Date: 940427
 Trans1 Recv Date: 940427
 Trans2 Recv Date: Not reported
 TSD Site Recv Date: 940503
 Part A Recv Date: 940505
 Part B Recv Date: 940516
 Generator EPA ID: OHD981189582
 Trans1 EPA ID: OHD009865825
 Trans2 EPA ID: Not reported
 TSDF ID: NYD000632372
 Waste Code: D003 - NON-LISTED REACTIVE WASTES
 Quantity: 00035
 Units: P - Pounds
 Number of Containers: 001
 Container Type: DF - Fiberboard or plastic drums (glass)
 Handling Method: T Chemical, physical, or biological treatment.
 Specific Gravity: 100
 Year: 94
 Facility Type: Generator
 EPA ID: OHD981189582
 Facility Name: C G & E QUEENSGATE
 Facility Address: 424 GEST ST
 Facility City: CINCINNATI
 Facility Zip 4: Not reported
 Country: Not reported
 County: Not reported
 Mailing Name: C G & E QUEENSGATE
 Mailing Contact: DAN BORKE
 Mailing Address: 424 GEST ST
 Mailing City: CINCINNATI
 Mailing State: OH

MAP FINDINGS

Map ID			EDR ID Number
Direction			
Distance			
Distance (ft.)	Site	Database(s)	EPA ID Number

CINERGY CORP QUEENSGATE BLDG (Continued)

1000171727

Mailing Zip: 45203
Mailing Zip4: Not reported
Mailing Country: Not reported
Mailing Phone: 513-287-3234

[Click this hyperlink](#) while viewing on your computer to access 4 additional NY MANIFEST: record(s) in the EDR Site Report.

**24 HUDEPOHL BREWING
800 WEST 5TH STREET
CINCINNATI, OH 45203**

**FINDS 1004574463
110001625242**

FINDS:
Other Pertinent Environmental Activity Identified at Site

The NEI (National Emissions Inventory) database contains information on stationary and mobile sources that emit criteria air pollutants and their precursors, as well as hazardous air pollutants (HAPs).

RACT/BACT/LAER Clearinghouse (RBLC) data base contains case-specific information on the 'Best Available' air pollution technologies that have been required to reduce the emission of air pollutants from stationary sources (e.g., power plants, steel mills, chemical plants, etc.). This information has been provided by State and local permitting agencies. The Clearinghouse also contains a regulation data base that summarizes EPA emission limits required in New Source Performance Standards (NSPS), National Emission Standards for Hazardous Air Pollutants (NESHAP), and Maximum Achievable Control Technology (MACT) standards.

**24 500 GEST ST
CINCINNATI, OH**

**HMIRS 94120902
N/A**

[Click this hyperlink](#) while viewing on your computer to access additional HMIRS detail in the EDR Site Report.

**24 500 GEST STREET
CINCINNATI, OH**

**HMIRS 94070141
N/A**

[Click this hyperlink](#) while viewing on your computer to access additional HMIRS detail in the EDR Site Report.

MAP FINDINGS

Map ID	Direction	Distance	Distance (ft.)	Site	Database(s)	EPA ID Number	EDR ID Number
24				500 GEST STREET CINCINNATI, OH	HMIRS	96091159 N/A	
<p>Click this hyperlink while viewing on your computer to access additional HMIRS detail in the EDR Site Report.</p>							
24				500 GEST ST CINCINNATI, OH	HMIRS	200113603 N/A	
<p>Click this hyperlink while viewing on your computer to access additional HMIRS detail in the EDR Site Report.</p>							
24				500 GEST STREET CINCINNATI, OH	HMIRS	94031238 N/A	
<p>Click this hyperlink while viewing on your computer to access additional HMIRS detail in the EDR Site Report.</p>							
24				500 GEST STREET CINCINNATI, OH	HMIRS	94050017 N/A	
<p>Click this hyperlink while viewing on your computer to access additional HMIRS detail in the EDR Site Report.</p>							
24				500 GEST STREET CINCINNATI, OH	HMIRS	94031236 N/A	
<p>Click this hyperlink while viewing on your computer to access additional HMIRS detail in the EDR Site Report.</p>							

MAP FINDINGS

Map ID	Direction	Distance	Distance (ft.)	Site	Database(s)	EPA ID Number	EDR ID Number
24				500 GEST STREET CINCINNATI, OH	HMIRS	94070143 N/A	
<p>Click this hyperlink while viewing on your computer to access additional HMIRS detail in the EDR Site Report.</p>							
24				500 GEST ST CINCINNATI, OH	HMIRS	94060513 N/A	
<p>Click this hyperlink while viewing on your computer to access additional HMIRS detail in the EDR Site Report.</p>							
24				500 GEST ST CINCINNATI, OH	HMIRS	2002045179 N/A	
<p>Click this hyperlink while viewing on your computer to access additional HMIRS detail in the EDR Site Report.</p>							
24				500 GEST ST CINCINNATI, OH	HMIRS	200114101 N/A	
<p>Click this hyperlink while viewing on your computer to access additional HMIRS detail in the EDR Site Report.</p>							
24				500 GEST ST. CINCINNATI, OH	HMIRS	20017984 N/A	
<p>Click this hyperlink while viewing on your computer to access additional HMIRS detail in the EDR Site Report.</p>							

MAP FINDINGS

Map ID	Direction	Distance	Distance (ft.)	Site	Database(s)	EPA ID Number	EDR ID Number
24				500 GEST ST CINCINNATI, OH	HMIRS	2004110112 N/A	
<p>Click this hyperlink while viewing on your computer to access additional HMIRS detail in the EDR Site Report.</p>							
24				500 GEST ST. CINCINNATI, OH	HMIRS	20018151 N/A	
<p>Click this hyperlink while viewing on your computer to access additional HMIRS detail in the EDR Site Report.</p>							
24				500 GEST ST CINCINNATI, OH	HMIRS	20016076 N/A	
<p>Click this hyperlink while viewing on your computer to access additional HMIRS detail in the EDR Site Report.</p>							
24				500 GEST ST CINCINNATI, OH	HMIRS	20015873 N/A	
<p>Click this hyperlink while viewing on your computer to access additional HMIRS detail in the EDR Site Report.</p>							
24				500 GEST ST CINCINNATI, OH	HMIRS	200112691 N/A	
<p>Click this hyperlink while viewing on your computer to access additional HMIRS detail in the EDR Site Report.</p>							

MAP FINDINGS

Map ID			EDR ID Number
Direction			
Distance			
Distance (ft.)	Site	Database(s)	EPA ID Number

24	500 GEST ST CINCINNATI, OH	HMIRS	200112682 N/A
----	---------------------------------------	--------------	--------------------------

[Click this hyperlink](#) while viewing on your computer to access additional HMIRS detail in the EDR Site Report.

24	500 GEST STREET CINCINNATI, OH	HMIRS	2004020508 N/A
----	---	--------------	---------------------------

[Click this hyperlink](#) while viewing on your computer to access additional HMIRS detail in the EDR Site Report.

24	500 GEST ST CINCINNATI, OH	HMIRS	200114238 N/A
----	---------------------------------------	--------------	--------------------------

[Click this hyperlink](#) while viewing on your computer to access additional HMIRS detail in the EDR Site Report.

24	500 GEST ST CINCINNATI, OH	HMIRS	2004020510 N/A
----	---------------------------------------	--------------	---------------------------

[Click this hyperlink](#) while viewing on your computer to access additional HMIRS detail in the EDR Site Report.

24	500 GEST STREET CINCINNATI, OH	HMIRS	96110187 N/A
----	---	--------------	-------------------------

[Click this hyperlink](#) while viewing on your computer to access additional HMIRS detail in the EDR Site Report.

MAP FINDINGS

Map ID	Direction	Distance	Distance (ft.)	Site	Database(s)	EPA ID Number	EDR ID Number
24				500 GEST ST CINCINNATI, OH	HMIRS	2004100921 N/A	
<p>Click this hyperlink while viewing on your computer to access additional HMIRS detail in the EDR Site Report.</p>							
24				500 GEST ST CINCINNATI, OH	HMIRS	9998050226 N/A	
<p>Click this hyperlink while viewing on your computer to access additional HMIRS detail in the EDR Site Report.</p>							
24				500 GEST ST CINCINNATI, OH	HMIRS	9998011026 N/A	
<p>Click this hyperlink while viewing on your computer to access additional HMIRS detail in the EDR Site Report.</p>							
24				500 GEST ST CINCINNATI, OH	HMIRS	2003129829 N/A	
<p>Click this hyperlink while viewing on your computer to access additional HMIRS detail in the EDR Site Report.</p>							
24				500 GEST STREET CINCINNATI, OH	HMIRS	9998040633 N/A	
<p>Click this hyperlink while viewing on your computer to access additional HMIRS detail in the EDR Site Report.</p>							

MAP FINDINGS

Map ID	Direction	Distance	Distance (ft.)	Site	Database(s)	EPA ID Number	EDR ID Number
24				500 GEST ST CINCINNATI, OH	HMIRS	2003125888 N/A	
<p>Click this hyperlink while viewing on your computer to access additional HMIRS detail in the EDR Site Report.</p>							
24				500 GEST ST. CINCINNATI, OH	HMIRS	2002067752 N/A	
<p>Click this hyperlink while viewing on your computer to access additional HMIRS detail in the EDR Site Report.</p>							
24				500 GEST STREET CINCINNATI, OH	HMIRS	94071003 N/A	
<p>Click this hyperlink while viewing on your computer to access additional HMIRS detail in the EDR Site Report.</p>							
24				500 GEST ST CINCINNATI, OH	HMIRS	2003123684 N/A	
<p>Click this hyperlink while viewing on your computer to access additional HMIRS detail in the EDR Site Report.</p>							
24				500 GEST ST CINCINNATI, OH	HMIRS	2003123890 N/A	
<p>Click this hyperlink while viewing on your computer to access additional HMIRS detail in the EDR Site Report.</p>							

MAP FINDINGS

Map ID	Direction	Distance	Distance (ft.)	Site	Database(s)	EPA ID Number	EDR ID Number
24				500 GEST ST. CINCINNATI, OH	HMIRS	2002067753 N/A	
<p>Click this hyperlink while viewing on your computer to access additional HMIRS detail in the EDR Site Report.</p>							
24				500 GEST STREET CINCINNATI, OH	HMIRS	94080613 N/A	
<p>Click this hyperlink while viewing on your computer to access additional HMIRS detail in the EDR Site Report.</p>							
24				500 GEST STREET CINCINNATI, OH	HMIRS	94050020 N/A	
<p>Click this hyperlink while viewing on your computer to access additional HMIRS detail in the EDR Site Report.</p>							
24				500 GEST STREET CINCINNATI, OH	HMIRS	94070145 N/A	
<p>Click this hyperlink while viewing on your computer to access additional HMIRS detail in the EDR Site Report.</p>							
24				500 GEST ST CINCINNATI, OH	HMIRS	94120901 N/A	
<p>Click this hyperlink while viewing on your computer to access additional HMIRS detail in the EDR Site Report.</p>							

MAP FINDINGS

Map ID	Direction	Distance	Distance (ft.)	Site	Database(s)	EPA ID Number	EDR ID Number
24				500 GEST STREET CINCINNATI, OH	HMIRS	94080612 N/A	
<p>Click this hyperlink while viewing on your computer to access additional HMIRS detail in the EDR Site Report.</p>							
24				500 GEST ST CINCINNATI, OH	HMIRS	2003132399 N/A	
<p>Click this hyperlink while viewing on your computer to access additional HMIRS detail in the EDR Site Report.</p>							
24				500 GEST ST CINCINNATI, OH	HMIRS	2003135109 N/A	
<p>Click this hyperlink while viewing on your computer to access additional HMIRS detail in the EDR Site Report.</p>							
24				500 GEST ST CINCINNATI, OH	HMIRS	94031464 N/A	
<p>Click this hyperlink while viewing on your computer to access additional HMIRS detail in the EDR Site Report.</p>							
24				500 GEST STREET CINCINNATI, OH	HMIRS	94030622 N/A	
<p>Click this hyperlink while viewing on your computer to access additional HMIRS detail in the EDR Site Report.</p>							

MAP FINDINGS

Map ID	Direction	Distance	Distance (ft.)	Site	Database(s)	EPA ID Number	EDR ID Number
24				500 GEST ST CINCINNATI, OH	HMIRS	94051379 N/A	
<p>Click this hyperlink while viewing on your computer to access additional HMIRS detail in the EDR Site Report.</p>							
24				500 GEST ST. CINCINNATI, OH	HMIRS	20018478 N/A	
<p>Click this hyperlink while viewing on your computer to access additional HMIRS detail in the EDR Site Report.</p>							
24				500 GEST STREET CINCINNATI, OH	HMIRS	94030891 N/A	
<p>Click this hyperlink while viewing on your computer to access additional HMIRS detail in the EDR Site Report.</p>							
24				500 GEST STREET CINCINNATI, OH	HMIRS	94060183 N/A	
<p>Click this hyperlink while viewing on your computer to access additional HMIRS detail in the EDR Site Report.</p>							
24				500 GEST STREET CINCINNATI, OH	HMIRS	94070144 N/A	
<p>Click this hyperlink while viewing on your computer to access additional HMIRS detail in the EDR Site Report.</p>							

MAP FINDINGS

Map ID	Direction	Distance	Distance (ft.)	Site	Database(s)	EPA ID Number	EDR ID Number
24				500 GEST STREET CINCINNATI, OH	HMIRS	97120689 N/A	
<p>Click this hyperlink while viewing on your computer to access additional HMIRS detail in the EDR Site Report.</p>							
24				500 GEST ST. CINCINNATI, OH	HMIRS	97090403 N/A	
<p>Click this hyperlink while viewing on your computer to access additional HMIRS detail in the EDR Site Report.</p>							
24				500 GEST ST CINCINNATI, OH	HMIRS	2002044252 N/A	
<p>Click this hyperlink while viewing on your computer to access additional HMIRS detail in the EDR Site Report.</p>							
24				500 GEST ST. CINCINNATI, OH	HMIRS	2000025838 N/A	
<p>Click this hyperlink while viewing on your computer to access additional HMIRS detail in the EDR Site Report.</p>							
24				500 GEST STREET CINCINNATI, OH	HMIRS	94050697 N/A	
<p>Click this hyperlink while viewing on your computer to access additional HMIRS detail in the EDR Site Report.</p>							

MAP FINDINGS

Map ID
 Direction
 Distance
 Distance (ft.)Site Database(s) EDR ID Number
 EPA ID Number

24 500 GEST CINCINNATI, OH HMIRS 95070439 N/A

[Click this hyperlink](#) while viewing on your computer to access additional HMIRS detail in the EDR Site Report.

24 500 GEST ST CINCINNATI, OH HMIRS 96060301 N/A

[Click this hyperlink](#) while viewing on your computer to access additional HMIRS detail in the EDR Site Report.

24 INTERSTATE BRANDS CORP. 747 WEST 5TH ST CINCINNATI, OH 45203 OH LUST OH UST U003130244 N/A

LUST:
 Release Number: 31000698-N00002
 LTF Status: 6 Closure of regulated UST
FR Status: NFA: No Further Action
 Release Date: 1991-01-23 00:00:00
Facility Status: Active
 Priority: 2
 Review Date: 1992-04-21 00:00:00

UST:
 Facility ID: 31000698
 Tank ID: T00001
Tank Status: CIU - Currently In Use
 Capacity: 20000
 Install Date: 10/01/90
 Content: Diesel
 Tank Type: Fiberglass Reinforced Plastic

24 500 GEST STREET CINCINNATI, OH HMIRS 97030235 N/A

[Click this hyperlink](#) while viewing on your computer to access additional HMIRS detail in the EDR Site Report.

MAP FINDINGS

Map ID	Direction	Distance	Distance (ft.)	Site	Database(s)	EPA ID Number	EDR ID Number
24				500 GEST STREET CINCINNATI, OH	HMIRS	96101075 N/A	
<p>Click this hyperlink while viewing on your computer to access additional HMIRS detail in the EDR Site Report.</p>							
24				500 GAST STREET CINCINNATI, OH	HMIRS	94051070 N/A	
<p>Click this hyperlink while viewing on your computer to access additional HMIRS detail in the EDR Site Report.</p>							
24				500 GEST STREET CINCINNATI, OH	HMIRS	94051071 N/A	
<p>Click this hyperlink while viewing on your computer to access additional HMIRS detail in the EDR Site Report.</p>							
24				500 GEST ST CINCINNATI, OH	HMIRS	96110972 N/A	
<p>Click this hyperlink while viewing on your computer to access additional HMIRS detail in the EDR Site Report.</p>							
24				INTERSTATE BRANDS CORPORATION 747 W FIFTH ST CINCINNATI, OH 45203	RCRA-SQG FINDS	1005417469 OHR000108159	
<p>RCRAInfo:</p> <p>Owner: INTERSTATE BRANDS CORPORATION (816) 502-4000</p> <p>EPA ID: OHR000108159</p> <p>Contact: JIM GEORGIOFF (513) 719-9360</p> <p>Classification: Conditionally Exempt Small Quantity Generator</p> <p>TSDF Activities: Not reported</p>							

MAP FINDINGS

Map ID			EDR ID Number
Direction			
Distance			
Distance (ft.)Site		Database(s)	EPA ID Number

INTERSTATE BRANDS CORPORATION (Continued)

1005417469

Violation Status: No violations found

FINDS:

Other Pertinent Environmental Activity Identified at Site

AFS (Aerometric Information Retrieval System (AIRS) Facility Subsystem) replaces the former Compliance Data System (CDS), the National Emission Data System (NEDS), and the Storage and Retrieval of Aerometric Data (SAROAD). AIRS is the national repository for information concerning airborne pollution in the United States. AFS is used to track emissions and compliance data from industrial plants. AFS data are utilized by states to prepare State Implementation Plans to comply with regulatory programs and by EPA as an input for the estimation of total national emissions. AFS is undergoing a major redesign to support facility operating permits required under Title V of the Clean Air Act.

The OH-CORE (Ohio - Core) database contains information commonly shared among the Ohio EPA environmental programs. The information is facility-based, general in nature, and used to support specific programmatic systems while simultaneously maintaining an inventory of common facility-related data. Specific programmatic details are maintained in programmatic databases.

RCRAInfo is a national information system that supports the Resource Conservation and Recovery Act (RCRA) program through the tracking of events and activities related to facilities that generate, transport, and treat, store, or dispose of hazardous waste. RCRAInfo allows RCRA program staff to track the notification, permit, compliance, and corrective action activities required under RCRA.

24

**500 GEST ST
CINCINNATI, OH**

**HMIRS 96070593
N/A**

[Click this hyperlink](#) while viewing on your computer to access additional HMIRS detail in the EDR Site Report.

24

**500 GEST ST.
CINCINNATI, OH**

**HMIRS 97080042
N/A**

[Click this hyperlink](#) while viewing on your computer to access additional HMIRS detail in the EDR Site Report.

MAP FINDINGS

Map ID			EDR ID Number
Direction			
Distance			
Distance (ft.)	Site	Database(s)	EPA ID Number

24	UNITED PARCEL SERVICE 500 GEST STREET CINCINNATI, OH 45203	RCRA-SQG FINDS OH LUST OH UST	1000398804 OHD006999908
-----------	---	--	------------------------------------

RCRAInfo:

Owner: UNITED PARCEL SERVICE INC
(513) 852-6200
EPA ID: OHD006999908
Contact: PETE GUINOSSO
(513) 852-6286

Classification: Small Quantity Generator
TSD Activities: Not reported

Violation Status: No violations found

FINDS:

Other Pertinent Environmental Activity Identified at Site

The OH-CORE (Ohio - Core) database contains information commonly shared among the Ohio EPA environmental programs. The information is facility-based, general in nature, and used to support specific programmatic systems while simultaneously maintaining an inventory of common facility-related data. Specific programmatic details are maintained in programmatic databases.

RCRAInfo is a national information system that supports the Resource Conservation and Recovery Act (RCRA) program through the tracking of events and activities related to facilities that generate, transport, and treat, store, or dispose of hazardous waste. RCRAInfo allows RCRA program staff to track the notification, permit, compliance, and corrective action activities required under RCRA.

LUST:

Release Number: 31007284-N00001
LTF Status: 6 Closure of regulated UST
FR Status: NFA: No Further Action
Release Date: Not reported
Facility Status: Inactive
Priority: 3
Review Date: 2000-06-20 00:00:00

Release Number: 31007284-N00002
LTF Status: 6 Closure of regulated UST
FR Status: NFA: No Further Action
Release Date: 1998-09-12 00:00:00
Facility Status: Inactive
Priority: Not reported
Review Date: 2003-09-08 00:00:00

UST:

Facility ID: 31007284
Tank ID: T00006
Tank Status: CIU - Currently In Use
Capacity: 15000

MAP FINDINGS

Map ID			EDR ID Number
Direction			
Distance			
Distance (ft.)Site		Database(s)	EPA ID Number

UNITED PARCEL SERVICE (Continued)

1000398804

Install Date: 03/01/91
 Content: Gasoline
 Tank Type: Fiberglass Reinforced Plastic;Polyethylene Jacke

Facility ID: 31007284
 Tank ID: T00007
Tank Status: CIU - Currently In Use
 Capacity: 30000
 Install Date: 03/01/91
 Content: Diesel
 Tank Type: Fiberglass Reinforced Plastic;Polyethylene Jacke

24

**500 GEST ST
 CINCINNATI, OH**

**HMIRS 97120728
 N/A**

[Click this hyperlink](#) while viewing on your computer to access additional HMIRS detail in the EDR Site Report.

24

**500 GEST ST.
 CINCINNATI, OH**

**HMIRS 2000025837
 N/A**

[Click this hyperlink](#) while viewing on your computer to access additional HMIRS detail in the EDR Site Report.

24

**UPS
 500 GEST ST.
 CINCINNATI, OH**

**OH Spills S106332389
 N/A**

SPILLS:

Spill No.: 9103-31-0647
 Spill Year: 1991
 Sequential Number: 0
 Date Spill Reported: 03/04/91
 Spill Month: 3
 Spill Number: 0647
 Reporter Name: COMPANY
 Confidential: No
 District Code: SW
 Employee Number: Not reported
 Lat/Long: Not reported
 Product Spilled Name: PYRIDINE
 Product Spilled Name: REPORT ATTACHED

MAP FINDINGS

Map ID			EDR ID Number
Direction			
Distance			
Distance (ft.)	Site	Database(s)	EPA ID Number

24	500 GEST STREET 500 GEST STREET CINCINNATI, OH	HMIRS	2006408241 N/A
----	---	--------------	---------------------------------

[Click this hyperlink](#) while viewing on your computer to access additional HMIRS detail in the EDR Site Report.

24	500 GEST STREET 500 GEST STREET CINCINNATI, OH	HMIRS	2006408304 N/A
----	---	--------------	---------------------------------

[Click this hyperlink](#) while viewing on your computer to access additional HMIRS detail in the EDR Site Report.

24	500 GEST ST. CINCINNATI, OH	HMIRS	2002067765 N/A
----	--	--------------	---------------------------------

[Click this hyperlink](#) while viewing on your computer to access additional HMIRS detail in the EDR Site Report.

24	UPS 500 GEST ST CINCINNATI, OH	OH Spills	S102479582 N/A
----	---	------------------	---------------------------------

SPILLS:

Spill No.:	9605-31-2206
Spill Year:	1996
Sequential Number:	0
Date Spill Reported:	05/21/96
Spill Month:	5
Spill Number:	2206
Reporter Name:	DAVE KOVAKS
Confidential:	No
District Code:	SW
Employee Number:	Not reported
Lat/Long:	Not reported
Product Spilled Name:	17053 URANINE LIQUID GREEN DYE

MAP FINDINGS

Map ID	Direction	Distance	Distance (ft.)	Site	Database(s)	EPA ID Number	EDR ID Number
24				500 GEST ST. CINCINNATI, OH	HMIRS	20018152 N/A	
<p>Click this hyperlink while viewing on your computer to access additional HMIRS detail in the EDR Site Report.</p>							
24				500 GEST ST CINCINNATI, OH	HMIRS	2001895 N/A	
<p>Click this hyperlink while viewing on your computer to access additional HMIRS detail in the EDR Site Report.</p>							
24				500 GEST ST CINCINNATI, OH	HMIRS	20018165 N/A	
<p>Click this hyperlink while viewing on your computer to access additional HMIRS detail in the EDR Site Report.</p>							
24				500 GEST STREET 500 GEST STREET CINCINNATI, OH	HMIRS	2006408133 N/A	
<p>Click this hyperlink while viewing on your computer to access additional HMIRS detail in the EDR Site Report.</p>							
24				500 GEST ST. CINCINNATI, OH	HMIRS	2002067766 N/A	
<p>Click this hyperlink while viewing on your computer to access additional HMIRS detail in the EDR Site Report.</p>							

MAP FINDINGS

Map ID			EDR ID Number
Direction			
Distance			
Distance (ft.)	Site	Database(s)	EPA ID Number

24	500 GEST ST CINCINNATI, OH	HMIRS	2001030088 N/A
-----------	---------------------------------------	--------------	---------------------------

[Click this hyperlink](#) while viewing on your computer to access additional HMIRS detail in the EDR Site Report.

24	500 GEST STREET 500 GEST STREET CINCINNATI, OH	HMIRS	2006407085 N/A
-----------	---	--------------	---------------------------

[Click this hyperlink](#) while viewing on your computer to access additional HMIRS detail in the EDR Site Report.

24	500 GEST STREET 500 GEST STREET CINCINNATI, OH	HMIRS	2006406896 N/A
-----------	---	--------------	---------------------------

[Click this hyperlink](#) while viewing on your computer to access additional HMIRS detail in the EDR Site Report.

24	INTERSTATE BRANDS 747 W 5TH ST CINCINNATI, OH	OH Spills	S105729977 N/A
-----------	--	------------------	---------------------------

SPILLS:

Spill No.:	0201-31-0091
Spill Year:	2002
Sequential Number:	0
Date Spill Reported:	01/10/02
Spill Month:	1
Spill Number:	0091
Reporter Name:	GARY BREWER
Confidential:	No
District Code:	SW
Employee Number:	Not reported
Lat/Long:	Not reported
Product Spilled Name:	DIESEL FUEL

MAP FINDINGS

Map ID	Direction	Distance	Distance (ft.)Site	Database(s)	EDR ID Number	EPA ID Number
24			500 GEST ST CINCINNATI, OH	HMIRS	94031465	N/A
<p>Click this hyperlink while viewing on your computer to access additional HMIRS detail in the EDR Site Report.</p>						
24			500 GEST STREET 500 GEST STREET CINCINNATI, OH	HMIRS	2006405008	N/A
<p>Click this hyperlink while viewing on your computer to access additional HMIRS detail in the EDR Site Report.</p>						
24			500 GEST ST CINCINNATI, OH	HMIRS	2002085559	N/A
<p>Click this hyperlink while viewing on your computer to access additional HMIRS detail in the EDR Site Report.</p>						
24			500 GEST STREET 500 GEST STREET CINCINNATI, OH	HMIRS	2006408880	N/A
<p>Click this hyperlink while viewing on your computer to access additional HMIRS detail in the EDR Site Report.</p>						
24			500 GEST ST CINCINNATI, OH	HMIRS	2002085738	N/A
<p>Click this hyperlink while viewing on your computer to access additional HMIRS detail in the EDR Site Report.</p>						

MAP FINDINGS

Map ID			EDR ID Number
Direction			
Distance			
Distance (ft.)	Site	Database(s)	EPA ID Number

24	<p>500 GEST ST CINCINNATI, OH</p>	HMIRS	2002079480 N/A
----	--	-------	-------------------

[Click this hyperlink](#) while viewing on your computer to access additional HMIRS detail in the EDR Site Report.

24	<p>500 GEST ST CINCINNATI, OH</p>	HMIRS	2002068201 N/A
----	--	-------	-------------------

[Click this hyperlink](#) while viewing on your computer to access additional HMIRS detail in the EDR Site Report.

24	<p>NATIONAL UNDERWRITER CO 505 GEST ST CINCINNATI, OH 45203</p>	RCRA-SQG FINDS	1004763350 OH0000630640
----	--	-------------------	----------------------------

RCRAInfo:
 Owner: ESOP C/O NU CO
 (513) 721-2140
 EPA ID: OH0000630640
 Contact: LARRY MUZYKA
 (513) 721-2140

Classification: Conditionally Exempt Small Quantity Generator
 TSDF Activities: Not reported
 Violation Status: No violations found

FINDS:
 Other Pertinent Environmental Activity Identified at Site

The OH-CORE (Ohio - Core) database contains information commonly shared among the Ohio EPA environmental programs. The information is facility-based, general in nature, and used to support specific programmatic systems while simultaneously maintaining an inventory of common facility-related data. Specific programmatic details are maintained in programmatic databases.

RCRAInfo is a national information system that supports the Resource Conservation and Recovery Act (RCRA) program through the tracking of events and activities related to facilities that generate, transport, and treat, store, or dispose of hazardous waste. RCRAInfo allows RCRA program staff to track the notification, permit, compliance, and corrective action activities required under RCRA.

MAP FINDINGS

Map ID			EDR ID Number
Direction			
Distance			
Distance (ft.)	Site	Database(s)	EPA ID Number

25	THIRD STREET ENTERPRISES INC. 514 W 3RD ST CINCINNATI, OH 45202	OH LUST	S101563195 N/A
----	--	----------------	---------------------------------

LUST:
 Release Number: 31002347-N00001
 LTF Status: 6 Closure of regulated UST
FR Status: NFA: No Further Action
 Release Date: Not reported
Facility Status: Inactive
 Priority: 3
 Review Date: 2000-06-20 00:00:00

25	GOODMAN IB MFG CO INC 314 JOHN ST CINCINNATI, OH 45202	RCRA-SQG FINDS	1004763692 OHD004251807
----	---	---------------------------------	--

RCRAInfo:
 Owner: GOODMAN IB MFG CO INC
 (312) 555-1212
 EPA ID: OHD004251807
 Contact: RUSS FRANZ
 (513) 241-1206
 Classification: Conditionally Exempt Small Quantity Generator
 TSD Activities: Not reported
 Violation Status: No violations found

FINDS:
 Other Pertinent Environmental Activity Identified at Site

The OH-CORE (Ohio - Core) database contains information commonly shared among the Ohio EPA environmental programs. The information is facility-based, general in nature, and used to support specific programmatic systems while simultaneously maintaining an inventory of common facility-related data. Specific programmatic details are maintained in programmatic databases.

RCRAInfo is a national information system that supports the Resource Conservation and Recovery Act (RCRA) program through the tracking of events and activities related to facilities that generate, transport, and treat, store, or dispose of hazardous waste. RCRAInfo allows RCRA program staff to track the notification, permit, compliance, and corrective action activities required under RCRA.

25	CINTI SANITATION DEPT 351 JOHN ST CINCINNATI, OH 45202	FINDS	1005810587 110006316726
----	---	--------------	--

FINDS:
 Other Pertinent Environmental Activity Identified at Site

The OH-CORE (Ohio - Core) database contains information commonly shared among the Ohio EPA environmental programs. The information is facility-based, general in nature, and used to support specific programmatic systems while

MAP FINDINGS

Map ID
 Direction
 Distance
 Distance (ft.)Site

EDR ID Number
 EPA ID Number

Database(s)

CINTI SANITATION DEPT (Continued)

1005810587

simultaneously maintaining an inventory of common facility-related data.
 Specific programmatic details are maintained in programmatic databases.

25

**SANITATION
 351 JOHN ST
 CINCINNATI, OH 45202**

**OH LUST S104267367
 N/A**

LUST:

Release Number: 31000693-N00001
 LTF Status: 1 SUS/CON from regulated UST
FR Status: NFA: No Further Action
 Release Date: Not reported
Facility Status: Inactive
 Priority: 2
 Review Date: 2000-06-20 00:00:00

25

**CITY OF CINCINNATI
 400 JOHN ST
 CINCINNATI, OH 45202**

**OH LUST S104776992
 N/A**

LUST:

Release Number: 31007199-N00001
 LTF Status: 6 Closure of regulated UST
FR Status: NFA: No Further Action
 Release Date: Not reported
Facility Status: Inactive
 Priority: 3
 Review Date: 2000-06-20 00:00:00

26

**SQUERI FOODS SERVICE INC
 49 CENTRAL AVE B
 CINCINNATI, OH 45202**

**RCRA-SQG 1000451314
 FINDS OHD986983690**

RCRAInfo:

Owner: SQUERI FOODS SERVICE INC
 (000) 000-0000
 EPA ID: OHD986983690
 Contact: TODD PHILLIPS
 (513) 381-1106
 Classification: Small Quantity Generator
 TSD Activities: Not reported
 Violation Status: No violations found

FINDS:

Other Pertinent Environmental Activity Identified at Site

The OH-CORE (Ohio - Core) database contains information commonly shared among the Ohio EPA environmental programs. The information is facility-based, general in nature, and used to support specific programmatic systems while simultaneously maintaining an inventory of common facility-related data. Specific programmatic details are maintained in programmatic databases.

MAP FINDINGS

Map ID
 Direction
 Distance
 Distance (ft.)Site

EDR ID Number
 EPA ID Number

Database(s)

SQUERI FOODS SERVICE INC (Continued)

1000451314

RCRAInfo is a national information system that supports the Resource Conservation and Recovery Act (RCRA) program through the tracking of events and activities related to facilities that generate, transport, and treat, store, or dispose of hazardous waste. RCRAInfo allows RCRA program staff to track the notification, permit, compliance, and corrective action activities required under RCRA.

26

**CROSSET CO., INC.
 205 CENTRAL AVE
 CINCINNATI, OH 45202**

OH LUST

**S104409069
 N/A**

LUST:

Release Number: 31000237-N00001
 LTF Status: 1 SUS/CON from regulated UST
FR Status: SUS: a suspected release or source is identified
 Release Date: 1989-04-21 00:00:00
Facility Status: Active
 Priority: 2
 Review Date: 2005-11-29 00:00:00

26

**EXECUTIVE STRUCTORS
 222 CENTRAL PARKWAY
 CINCINNATI, OH**

OH Spills

**S102879812
 N/A**

SPILLS:

Spill No.: 9003-31-1520
 Spill Year: 1990
 Sequential Number: 0
 Date Spill Reported: 03/28/90
 Spill Month: 3
 Spill Number: 1520
 Reporter Name: CITIZEN
 Confidential: No
 District Code: SW
 Employee Number: Not reported
 Lat/Long: Not reported
 Product Spilled Name: PHOTOGRAPHIC CHEMICALS

26

**DAYTON HYDRAULIC CO.
 444 W3RD ST
 CINCINNATI, OH 45202**

OH LUST

**S104974825
 N/A**

LUST:

Release Number: 31010494-N00001
 LTF Status: 6 Closure of regulated UST
FR Status: NFA: No Further Action
 Release Date: 2000-12-06 00:00:00
Facility Status: Inactive
 Priority: 3
 Review Date: 2001-04-17 20:22:02

MAP FINDINGS

Map ID			EDR ID Number
Direction			
Distance			
Distance (ft.)	Site	Database(s)	EPA ID Number

26	TERMINEX 318 W 3RD ST CINCINNATI, OH	OH Spills	S102890239 N/A
----	---	-----------	-------------------

SPILLS:

Spill No.:	9209-31-4009
Spill Year:	1992
Sequential Number:	0
Date Spill Reported:	09/11/92
Spill Month:	9
Spill Number:	4009
Reporter Name:	COMPANY
Confidential:	No
District Code:	SW
Employee Number:	Not reported
Lat/Long:	Not reported
Product Spilled Name:	PRYFON 6

26	MSD 3RD ST / PLUM ST CINCINNATI, OH	OH Spills	S105730785 N/A
----	--	-----------	-------------------

SPILLS:

Spill No.:	0110-31-3752
Spill Year:	2001
Sequential Number:	0
Date Spill Reported:	10/05/01
Spill Month:	10
Spill Number:	3752
Reporter Name:	TOM HAMBURG
Confidential:	No
District Code:	SW
Employee Number:	Not reported
Lat/Long:	Not reported
Product Spilled Name:	SEWAGE

26	CINCINNATI PUBLIC WORKS 302-304 CENTRAL AVE CINCINNATI, OH 0	OH LUST	S104267101 N/A
----	---	---------	-------------------

LUST:

Release Number:	31009978-N00001
LTF Status:	1 SUS/CON from regulated UST
FR Status:	NFA: No Further Action
Release Date:	2000-01-18 00:00:00
Facility Status:	Inactive
Priority:	2
Review Date:	2000-08-15 11:51:05

MAP FINDINGS

Map ID
 Direction
 Distance
 Distance (ft.)Site Database(s) EDR ID Number
 EPA ID Number

26 DUKE ASSOCIATES S AND L DATA BLDG FINDS 1006212804
 312 PLUM ST 110009605613
 CINCINNATI, OH 45202

FINDS:
 Other Pertinent Environmental Activity Identified at Site

The OH-CORE (Ohio - Core) database contains information commonly shared among the Ohio EPA environmental programs. The information is facility-based, general in nature, and used to support specific programmatic systems while simultaneously maintaining an inventory of common facility-related data. Specific programmatic details are maintained in programmatic databases.

26 CINERGY OH Spills S105730574
 312 PLUM ST N/A
 CINCINNATI, OH

SPILLS:
 Spill No.: 0103-31-0800
 Spill Year: 2001
 Sequential Number: 0
 Date Spill Reported: 03/13/01
 Spill Month: 3
 Spill Number: 0800
 Reporter Name: TAMMY JETT
 Confidential: No
 District Code: SW
 Employee Number: Not reported
 Lat/Long: Not reported
 Product Spilled Name: MINERAL OIL

27 UNITED PARCEL SERVICE OH LUST S104776994
 640 W 3RD ST N/A
 CINCINNATI, OH 45203

LUST:
 Release Number: 31007317-N00001
 LTF Status: 6 Closure of regulated UST
FR Status: NFA: No Further Action
 Release Date: Not reported
Facility Status: Inactive
 Priority: 3
 Review Date: 2000-06-20 00:00:00

 Release Number: 31007317-N00003
 LTF Status: 6 Closure of regulated UST
FR Status: NFA: No Further Action
 Release Date: Not reported
Facility Status: Inactive
 Priority: 3
 Review Date: 2000-06-20 00:00:00

 Release Number: 31007317-N00002
 LTF Status: 6 Closure of regulated UST
FR Status: NFA: No Further Action
 Release Date: Not reported

MAP FINDINGS

Map ID
 Direction
 Distance
 Distance (ft.)Site

EDR ID Number
 EPA ID Number

Database(s)

UNITED PARCEL SERVICE (Continued)

S104776994

Facility Status: Inactive
 Priority: 3
 Review Date: 2000-06-20 00:00:00

28

**UNK
 750 W THIRD ST (NEAR)
 CINCINNATI, OH**

**OH Spills S105730045
 N/A**

SPILLS:
 Spill No.: 0203-31-0828
 Spill Year: 2002
 Sequential Number: 0
 Date Spill Reported: 03/11/02
 Spill Month: 3
 Spill Number: 0828
 Reporter Name: RICK JONES
 Confidential: No
 District Code: SW
 Employee Number: Not reported
 Lat/Long: Not reported
 Product Spilled Name: ORPHAN DRUMS

29

**KUHR METALS CO
 824 MEHRING WAY-OFF PET ROSE WAY
 CINCINNATI, OH**

**OH Spills S106335758
 N/A**

SPILLS:
 Spill No.: 8607-31-2555
 Spill Year: 1986
 Sequential Number: 0
 Date Spill Reported: 07/22/86
 Spill Month: 7
 Spill Number: 2555
 Reporter Name: USEPA
 Confidential: No
 District Code: SW
 Employee Number: Not reported
 Lat/Long: Not reported
 Product Spilled Name: SMOKE
 Product Spilled Name: TRANSFORMERS
 Product Spilled Name: TRANSFORMER OIL

29

**HERATIGE ENVIRONMENTAL
 824 MEHRING WAY
 CINCINNATI, OH**

**OH Spills S105730350
 N/A**

SPILLS:
 Spill No.: 0212-31-4759
 Spill Year: 2002
 Sequential Number: 0
 Date Spill Reported: 12/19/02
 Spill Month: 12
 Spill Number: 4759
 Reporter Name: JIM LOVITZ
 Confidential: No

MAP FINDINGS

Map ID		EDR ID Number
Direction		
Distance		
Distance (ft.)Site	Database(s)	EPA ID Number

HERATIGE ENVIRONMENTAL (Continued)

S105730350

District Code: SW
 Employee Number: 1768
 Lat/Long: Not reported
 Product Spilled Name: FIRE, HAZ WASTE D007

**29 HERITAGE ENVIRONMENTAL
 824 MEHRING WAY
 CINCINNATI, OH 45203**

**RCRA-SQG 1004767697
 FINDS OHR000042465**

RCRAInfo:
 Owner: LUHR FAMILY LIMITED PARTNERSHIP
 (513) 745-0030
 EPA ID: OHR000042465
 Contact: JAMES LOVITZ
 (513) 333-6400
 Classification: Conditionally Exempt Small Quantity Generator
 TSD Activities: Not reported
 Violation Status: No violations found

FINDS:
 Other Pertinent Environmental Activity Identified at Site

The OH-CORE (Ohio - Core) database contains information commonly shared among the Ohio EPA environmental programs. The information is facility-based, general in nature, and used to support specific programmatic systems while simultaneously maintaining an inventory of common facility-related data. Specific programmatic details are maintained in programmatic databases.

RCRAInfo is a national information system that supports the Resource Conservation and Recovery Act (RCRA) program through the tracking of events and activities related to facilities that generate, transport, and treat, store, or dispose of hazardous waste. RCRAInfo allows RCRA program staff to track the notification, permit, compliance, and corrective action activities required under RCRA.

**29 824 MEHRING WAY
 824 MEHRING WAY
 CINCINNATI, OH 45203**

**ERNS 2002632292
 N/A**

Click this hyperlink while viewing on your computer to access additional ERNS detail in the EDR Site Report.

MAP FINDINGS

Map ID			EDR ID Number
Direction			
Distance			
Distance (ft.)	Site	Database(s)	EPA ID Number

29	824 MEHRING WAY 824 MEHRING WAY CINCINNATI, OH 45203	ERNS	2001559469 N/A
-----------	---	-------------	---------------------------------

[Click this hyperlink](#) while viewing on your computer to access additional ERNS detail in the EDR Site Report.

29	AMERICAN SCRAP METALS COMPANY 824 MEHRING WAY CINCINNATI, OH 45203	FINDS	1004576501 110011587194
-----------	---	--------------	--

FINDS:

Other Pertinent Environmental Activity Identified at Site

NCDB (National Compliance Data Base) supports implementation of the Federal Insecticide, Fungicide, and Rodenticide Act (FIFRA) and the Toxic Substances Control Act (TSCA). The system tracks inspections in regions and states with cooperative agreements, enforcement actions, and settlements.

29	KUHR METALS CO * 824 MEHRING WAY CINCINNATI, OH 45203	FINDS OH Spills	1006212820 110009605793
-----------	--	----------------------------------	--

FINDS:

Other Pertinent Environmental Activity Identified at Site

The OH-CORE (Ohio - Core) database contains information commonly shared among the Ohio EPA environmental programs. The information is facility-based, general in nature, and used to support specific programmatic systems while simultaneously maintaining an inventory of common facility-related data. Specific programmatic details are maintained in programmatic databases.

SPILLS:

Spill No.:	8505-31-1598
Spill Year:	1985
Sequential Number:	0
Date Spill Reported:	05/17/85
Spill Month:	5
Spill Number:	1598
Reporter Name:	FD
Confidential:	No
District Code:	SW
Employee Number:	1766
Lat/Long:	Not reported
Product Spilled Name:	PCB
Product Spilled Name:	SMOKE

MAP FINDINGS

Map ID
 Direction
 Distance
 Distance (ft.)Site

EDR ID Number
 EPA ID Number

Database(s)

29

IN Spills

S106740618
 N/A

**824 MEHRING WAY
 CINCINNATI, OH 45203**

SPILL:

Facility ID:	200212123	Report Date:	12/19/2002 1:49:00 PM
Incident Date:	12/19/2002 12:00:00		
Spill Source:	Commercial		
Spill Desc:	O		
Contained:	Not reported		
Water Affected:	Not reported	Area Affected:	SOIL
Fish Killed:	Not reported	Wtr Supply Affctd:	No
Enforcement:	NONE		
Spilled Amount:	Not reported	Units:	Not reported
Recovered Amnt:	Not reported	Units:	Not reported
Material:	UNDUSTRIAL PAINT		
Cleanup Duration:	Not reported		
Public Intake:	Not reported		

Facility ID:	200212123	Report Date:	12/19/2002 1:49:00 PM
Incident Date:	12/19/2002 12:00:00		
Spill Source:	Commercial		
Spill Desc:	O		
Contained:	Not reported		
Water Affected:	Not reported	Area Affected:	SOIL
Fish Killed:	Not reported	Wtr Supply Affctd:	No
Enforcement:	NONE		
Spilled Amount:	Not reported	Units:	Not reported
Recovered Amnt:	Not reported	Units:	Not reported
Material:	CHEMICAL FIRE FOAM		
Cleanup Duration:	Not reported		
Public Intake:	Not reported		

29

FTTS

1008174636
 N/A

**AMERICAN SCRAP METALS CO.
 824 MEHRING WAY
 CINCINNATI, OH 54203**

FTTS INSP:

Inspection Number:	19880330OH022 2
Region:	05
Inspection Date:	Not reported
Inspector:	SHERMAN
Violation occurred:	No
Investigation Type:	Section 6 PCB State Conducted
Investigation Reason:	Neutral Scheme, State
Legislation Code:	TSCA
Facility Function:	User

29

OH Spills

S106334186
 N/A

**MSD
 62 GUEST ST.
 CINCINNATI, OH**

SPILLS:

Spill No.:	9007-31-3626
Spill Year:	1990
Sequential Number:	0
Date Spill Reported:	07/24/90
Spill Month:	7
Spill Number:	3626

MAP FINDINGS

Map ID
 Direction
 Distance
 Distance (ft.)Site

EDR ID Number

Database(s) EPA ID Number

MSD (Continued)

S106334186

Reporter Name: CO
 Confidential: No
 District Code: SW
 Employee Number: Not reported
 Lat/Long: Not reported
 Product Spilled Name: SEWAGE

**30 B & O WAREHOUSE
 621 PETE ROSE WAY
 CINCINNATI, OH 45201**

**FINDS 1004575304
 110010771067**

FINDS:

Other Pertinent Environmental Activity Identified at Site

ICIS (Integrated Compliance Information System) is the Integrated Compliance Information System and provides a database that, when complete, will contain integrated Enforcement and Compliance information across most of EPA's programs. The vision for ICIS is to replace EPA's independent databases that contain Enforcement data with a single repository for that information. Currently, ICIS contains all Federal Administrative and Judicial enforcement actions. This information is maintained in ICIS by EPA in the Regional offices and its Headquarters. A future release of ICIS will replace the Permit Compliance System (PCS) which supports the NPDES and will integrate that information with Federal actions already in the system. ICIS also has the capability to track other activities occurring in the Region that support Compliance and Enforcement programs. These include; Incident Tracking, Compliance Assistance, and Compliance Monitoring.

**30 UNK
 700 WEST PETE ROSE WAY
 CINCINNATI, OH**

**OH Spills S105730758
 N/A**

SPILLS:

Spill No.: 0109-31-3349
 Spill Year: 2001
 Sequential Number: 0
 Date Spill Reported: 09/05/01
 Spill Month: 9
 Spill Number: 3349
 Reporter Name: JODI BILLMAN
 Confidential: No
 District Code: SW
 Employee Number: Not reported
 Lat/Long: Not reported
 Product Spilled Name: ORPHAN DRUM

MAP FINDINGS

Map ID			EDR ID Number
Direction			
Distance			
Distance (ft.)	Site	Database(s)	EPA ID Number

30	APEX ENVIRONMENTAL RESOURCES 700 W PETE ROSE WAY CINCINNATI, OH 45203	RCRA-SQG FINDS	1000833891 OHD987047222
-----------	--	---------------------------------	--

RCRAInfo:

Owner: SCHWEITZER ROY B
(513) 241-9050

EPA ID: OHD987047222

Contact: MICHAEL SCHWEITZER
(513) 241-9050

Classification: Small Quantity Generator
TSDF Activities: Not reported

Violation Status: No violations found

FINDS:
Other Pertinent Environmental Activity Identified at Site

The OH-CORE (Ohio - Core) database contains information commonly shared among the Ohio EPA environmental programs. The information is facility-based, general in nature, and used to support specific programmatic systems while simultaneously maintaining an inventory of common facility-related data. Specific programmatic details are maintained in programmatic databases.

RCRAInfo is a national information system that supports the Resource Conservation and Recovery Act (RCRA) program through the tracking of events and activities related to facilities that generate, transport, and treat, store, or dispose of hazardous waste. RCRAInfo allows RCRA program staff to track the notification, permit, compliance, and corrective action activities required under RCRA.

30	HORIZON ENVIRONMENTAL GROUP 700 W PETE ROSE WAY CINCINNATI, OH 45203	RCRA-SQG FINDS	1004766286 OHR000001883
-----------	---	---------------------------------	--

RCRAInfo:

Owner: LONGWORTH HALL ASSOCIATES
(513) 721-6000

EPA ID: OHR000001883

Contact: DANIEL EAPEN
(513) 241-0608

Classification: Conditionally Exempt Small Quantity Generator
TSDF Activities: Not reported

Violation Status: No violations found

FINDS:
Other Pertinent Environmental Activity Identified at Site

The OH-CORE (Ohio - Core) database contains information commonly shared among the Ohio EPA environmental programs. The information is facility-based, general in nature, and used to support specific programmatic systems while simultaneously maintaining an inventory of common facility-related data. Specific programmatic details are maintained in programmatic databases.

MAP FINDINGS

Map ID
 Direction
 Distance
 Distance (ft.)Site

EDR ID Number
 Database(s)
 EPA ID Number

HORIZON ENVIRONMENTAL GROUP (Continued)

1004766286

RCRAInfo is a national information system that supports the Resource Conservation and Recovery Act (RCRA) program through the tracking of events and activities related to facilities that generate, transport, and treat, store, or dispose of hazardous waste. RCRAInfo allows RCRA program staff to track the notification, permit, compliance, and corrective action activities required under RCRA.

31

**OHIO RIVER CO
 725 MEHRING WAY
 CINCINNATI, OH 45201**

**OH LUST S100646735
 N/A**

LUST:

Release Number: 31010079-N00001
 LTF Status: 1 SUS/CON from regulated UST
FR Status: NFA: No Further Action
 Release Date: Not reported
Facility Status: Inactive
 Priority: 2
 Review Date: 2000-06-20 00:00:00

31

**T.K.F. INC
 726 MEHRING WAY
 CINCINNATI, OH 45203**

**RCRA-SQG 1004766476
 FINDS OHR000008359**

RCRAInfo:

Owner: RICHARD L EUBANKS
 (513) 241-5910
 EPA ID: OHR000008359
 Contact: TIM METZ
 (513) 241-5910

Classification: Conditionally Exempt Small Quantity Generator
 TSDF Activities: Not reported
 Violation Status: No violations found

FINDS:

Other Pertinent Environmental Activity Identified at Site

RCRAInfo is a national information system that supports the Resource Conservation and Recovery Act (RCRA) program through the tracking of events and activities related to facilities that generate, transport, and treat, store, or dispose of hazardous waste. RCRAInfo allows RCRA program staff to track the notification, permit, compliance, and corrective action activities required under RCRA.

MAP FINDINGS

Map ID
 Direction
 Distance
 Distance (ft.)Site

EDR ID Number
 Database(s)
 EPA ID Number

32 VALLEY ASPHALT CORP PLANT 19 RCRA-SQG 1000282865
612 W MEHRING WAY FINDS OHD986971208
CINCINNATI, OH 45201

RCRAInfo:
 Owner: VALLEY ASPHALT CORP
 (312) 555-1212
 EPA ID: OHD986971208
 Contact: MELVIN LEVY
 (513) 293-4119
 Classification: Small Quantity Generator
 TSDF Activities: Not reported
 Violation Status: No violations found

FINDS:
 Other Pertinent Environmental Activity Identified at Site

AFS (Aerometric Information Retrieval System (AIRS) Facility Subsystem) replaces the former Compliance Data System (CDS), the National Emission Data System (NEDS), and the Storage and Retrieval of Aerometric Data (SAROAD). AIRS is the national repository for information concerning airborne pollution in the United States. AFS is used to track emissions and compliance data from industrial plants. AFS data are utilized by states to prepare State Implementation Plans to comply with regulatory programs and by EPA as an input for the estimation of total national emissions. AFS is undergoing a major redesign to support facility operating permits required under Title V of the Clean Air Act.

The OH-CORE (Ohio - Core) database contains information commonly shared among the Ohio EPA environmental programs. The information is facility-based, general in nature, and used to support specific programmatic systems while simultaneously maintaining an inventory of common facility-related data. Specific programmatic details are maintained in programmatic databases.

RCRAInfo is a national information system that supports the Resource Conservation and Recovery Act (RCRA) program through the tracking of events and activities related to facilities that generate, transport, and treat, store, or dispose of hazardous waste. RCRAInfo allows RCRA program staff to track the notification, permit, compliance, and corrective action activities required under RCRA.

32 PLANT #19 OH Spills S107759327
612 W MEHRING WAY OH NPDES N/A
CINCINNATI, OH 45241

SPILLS:
 Spill No.: 0609-31-3206
 Spill Year: 2006
 Sequential Number: Not reported
 Date Spill Reported: 9/1/2006 00:00:00
 Spill Month: 9
 Spill Number: 3206
 Reporter Name: DAN CRAGO
 Confidential: No
 District Code: SW

MAP FINDINGS

Map ID
 Direction
 Distance
 Distance (ft.)Site

EDR ID Number
 EPA ID Number

Database(s)

PLANT #19 (Continued)

S107759327

Employee Number: Not reported
 Lat/Long: Not reported
 Product Spilled Name: ASPHALT

OH NPDES:

Facility Telephone: (513) 771-8020
 Facility Contact: DANIEL CRAGO
 Company Name: VALLEY ASPHALT CORP
 Company Contact: DANIEL CRAGO
 Company Telephone: (513) 771-0820
 Company Address: 11641 MOSTELLER RD
 Company City,St,Zip: CINCINNATI, OH 45241
 Receiving Waters: Not reported
 Start Date: / /
 End Date: / /
 Acreage: Not reported
 Facility Renew: 1GG00245*DG
 Send Date: 06/27/2006
 District: 1

33

**PERMAKIL INC.
 204 CRESCENT AVENUE
 COVINGTON, KY 41011**

**RCRA-SQG 1000863991
 FINDS KYD985115971**

RCRAInfo:

Owner: PERMAKIL INC.
 (513) 621-3028
 EPA ID: KYD985115971
 Contact: RAY HARDBECK
 (513) 621-3028

Classification: Small Quantity Generator
 TSD Activities: Not reported

Violation Status: No violations found

FINDS:

Other Pertinent Environmental Activity Identified at Site

RCRAInfo is a national information system that supports the Resource Conservation and Recovery Act (RCRA) program through the tracking of events and activities related to facilities that generate, transport, and treat, store, or dispose of hazardous waste. RCRAInfo allows RCRA program staff to track the notification, permit, compliance, and corrective action activities required under RCRA.

MAP FINDINGS

Map ID
 Direction
 Distance
 Distance (ft.)Site

EDR ID Number
 Database(s)
 EPA ID Number

33 **HARDABECK** **KY SB193** **S106059468**
204 CRESCENT **N/A**
COVINGTON, KY 41011

KY SENATE BILL 193 INVENTORY:
 KY SENATE BILL 193 INVENTORY: CAW
 Facility ID: 1008059
 Soil / Groundwater: Groundwater
 Agency Interest Number: 60303

33 **RAYMOND L & HILDA E HARDEBECK SITE** **KY UST** **U002177019**
204 CRESCENT **N/A**
COVINGTON, KY 41011

UST:
 Sequence Id: 1008059
 Facility ID: 60303
 Subject Item Id: 1
Tank Status: Verified Removal
 Inert Material Code: Not reported
 Tank Material: Single Wall Steel
 Tank External Protection: None
 Tank Internal Protection: Unknown
 Tank Overfill Protection: None
 Pipe Material: Single Wall Steel
 Pipe External Protection: Unknown
 Pipe Type: Unknown
 Pipe Release Detection: Unknown
 Pipe Rel Detect Suc Code: UNK
 Pipe Leak Detect Code: NON
 Installation Date: 01/01/01
 Closed In Place Date: 6/15/1995 12:00:00 AM
 Relined Date: Not reported
 Last Contained Date: Not reported
 Closed in Place Date: Not reported
 Removed Date: 10/31/95
 Change in Service Date: Not reported
 Tank Pit Num: Not reported
 Compartment Num: 1
 Tank Substance Code: GAS
 Capacity in Gallons: 99
 Tank Manufctr Code: Not reported
 Pipe Manufctr Code: Not reported
 Last Tank Test Date: Not reported
 Last Pipe Test Date: Not reported
 Lining Insp Date: Not reported
 Last Cp Test Date: Not reported
 Added To Flex Date: Not reported
 Added To Piping Date: Not reported
 Added To Tank Date: Not reported
 Piping Installation Date: Not reported
 Owner Name: Raymond L & Hilda E Hardebeck
 Owner Address: 1552 MADISON AVE
 Owener City,St,Zip: Covington, KY 410113316
 Owner Phone: 859-431-5611
 Latitude: Not reported
 Longitude: Not reported
 Subject Item Category Code: STOR
 Internal Document ID: 0

MAP FINDINGS

Map ID
 Direction
 Distance
 Distance (ft.)Site

EDR ID Number
 EPA ID Number

Database(s)

RAYMOND L & HILDA E HARDEBECK SITE (Continued)

U002177019

Sequence Id: 1008059
 Facility ID: 60303
 Subject Item Id: 2
Tank Status: Verified Removal
 Inert Material Code: Not reported
 Tank Material: Single Wall Steel
 Tank External Protection: None
 Tank Internal Protection: Unknown
 Tank Overfill Protection: None
 Pipe Material: Single Wall Steel
 Pipe External Protection: Unknown
 Pipe Type: Unknown
 Pipe Release Detection: Unknown
 Pipe Rel Detect Suc Code: UNK
 Pipe Leak Detect Code: NON
 Installation Date: 01/01/01
 Closed In Place Date: 6/15/1995 12:00:00 AM
 Relined Date: Not reported
 Last Contained Date: Not reported
 Closed in Place Date: Not reported
 Removed Date: 10/31/95
 Change in Service Date: Not reported
 Tank Pit Num: Not reported
 Compartment Num: 1
 Tank Substance Code: GAS
 Capacity in Gallons: 99
 Tank Manufctr Code: Not reported
 Pipe Manufctr Code: Not reported
 Last Tank Test Date: Not reported
 Last Pipe Test Date: Not reported
 Lining Insp Date: Not reported
 Last Cp Test Date: Not reported
 Added To Flex Date: Not reported
 Added To Piping Date: Not reported
 Added To Tank Date: Not reported
 Piping Installation Date: Not reported
 Owner Name: Raymond L & Hilda E Hardebeck
 Owner Address: 1552 MADISON AVE
 Owener City,St,Zip: Covington, KY 410113316
 Owner Phone: 859-431-5611
 Latitude: Not reported
 Longitude: Not reported
 Subject Item Category Code: 6STOR
 Internal Document ID: 0

Sequence Id: 1008059
 Facility ID: 60303
 Subject Item Id: 3
Tank Status: Verified Removal
 Inert Material Code: Not reported
 Tank Material: Single Wall Steel
 Tank External Protection: None
 Tank Internal Protection: Unknown
 Tank Overfill Protection: None
 Pipe Material: Single Wall Steel
 Pipe External Protection: Unknown
 Pipe Type: Unknown

MAP FINDINGS

Map ID
 Direction
 Distance
 Distance (ft.)Site

EDR ID Number
 EPA ID Number

Database(s)

RAYMOND L & HILDA E HARDEBECK SITE (Continued)

U002177019

Pipe Release Detection: Unknown
 Pipe Rel Detect Suc Code: UNK
 Pipe Leak Detect Code: NON
 Installation Date: 01/01/01
 Closed In Place Date: 6/15/1995 12:00:00 AM
 Relined Date: Not reported
 Last Contained Date: Not reported
 Closed in Place Date: Not reported
 Removed Date: 10/31/95
 Change in Service Date: Not reported
 Tank Pit Num: Not reported
 Compartment Num: 1
 Tank Substance Code: GAS
 Capacity in Gallons: 99
 Tank Manufctr Code: Not reported
 Pipe Manufctr Code: Not reported
 Last Tank Test Date: Not reported
 Last Pipe Test Date: Not reported
 Lining Insp Date: Not reported
 Last Cp Test Date: Not reported
 Added To Flex Date: Not reported
 Added To Piping Date: Not reported
 Added To Tank Date: Not reported
 Piping Installation Date: Not reported
 Owner Name: Raymond L & Hilda E Hardebeck
 Owner Address: 1552 MADISON AVE
 Owener City,St,Zip: Covington, KY 410113316
 Owner Phone: 859-431-5611
 Latitude: Not reported
 Longitude: Not reported
 Subject Item Category Code: 6STOR
 Internal Document ID: 0

33

**PERFECT CLEANERS
 801 HIGHWAY
 COVINGTON, KY 41011**

**FINDS 1004508957
 110007067468**

FINDS:

Other Pertinent Environmental Activity Identified at Site

AFS (Aerometric Information Retrieval System (AIRS) Facility Subsystem) replaces the former Compliance Data System (CDS), the National Emission Data System (NEDS), and the Storage and Retrieval of Aerometric Data (SAROAD). AIRS is the national repository for information concerning airborne pollution in the United States. AFS is used to track emissions and compliance data from industrial plants. AFS data are utilized by states to prepare State Implementation Plans to comply with regulatory programs and by EPA as an input for the estimation of total national emissions. AFS is undergoing a major redesign to support facility operating permits required under Title V of the Clean Air Act.

MAP FINDINGS

Map ID
 Direction
 Distance
 Distance (ft.)Site

EDR ID Number

Database(s) EPA ID Number

34 RUSK HEATING & AIR COND INC
 666 W 3RD ST
 COVINGTON, KY 41011

KY UST U001185159
 N/A

UST:

Sequence Id: 8362059
 Facility ID: 65732
 Subject Item Id: 1
Tank Status: Verified Removal
 Inert Material Code: Not reported
 Tank Material: Single Wall Steel
 Tank External Protection: None
 Tank Internal Protection: Unknown
 Tank Overfill Protection: Unknown
 Pipe Material: Single Wall Steel
 Pipe External Protection: Unknown
 Pipe Type: Unknown
 Pipe Release Detection: Unknown
 Pipe Rel Detect Suc Code: UNK
 Pipe Leak Detect Code: NON
 Installation Date: 01/01/70
 Closed In Place Date: Not reported
 Relined Date: Not reported
 Last Contained Date: Not reported
 Closed in Place Date: Not reported
 Removed Date: 01/03/90
 Change in Service Date: Not reported
 Tank Pit Num: Not reported
 Compartment Num: 1
 Tank Substance Code: GAS
 Capacity in Gallons: 6000
 Tank Manufctr Code: Not reported
 Pipe Manufctr Code: Not reported
 Last Tank Test Date: Not reported
 Last Pipe Test Date: Not reported
 Lining Insp Date: Not reported
 Last Cp Test Date: Not reported
 Added To Flex Date: Not reported
 Added To Piping Date: Not reported
 Added To Tank Date: Not reported
 Piping Installation Date: Not reported
 Owner Name: Rusk Heating & Air Cond Inc
 Owner Address: 666 W 3RD ST
 Owner City,St,Zip: Covington, KY 41011
 Owner Phone: 606-431-4040
 Latitude: Not reported
 Longitude: Not reported
 Subject Item Category Code: STOR
 Internal Document ID: 0

Sequence Id: 8362059
 Facility ID: 65732
 Subject Item Id: 2
Tank Status: Verified Removal
 Inert Material Code: Not reported
 Tank Material: Single Wall Steel
 Tank External Protection: None
 Tank Internal Protection: Unknown
 Tank Overfill Protection: Unknown

MAP FINDINGS

Map ID
 Direction
 Distance
 Distance (ft.)Site

EDR ID Number
 EPA ID Number

Database(s)

RUSK HEATING & AIR COND INC (Continued)

U001185159

Pipe Material: Single Wall Steel
 Pipe External Protection: Unknown
 Pipe Type: Unknown
 Pipe Release Detection: Unknown
 Pipe Rel Detect Suc Code: UNK
 Pipe Leak Detect Code: NON
 Installation Date: 01/01/76
 Closed In Place Date: Not reported
 Relined Date: Not reported
 Last Contained Date: Not reported
 Closed in Place Date: Not reported
 Removed Date: 01/03/90
 Change in Service Date: Not reported
 Tank Pit Num: Not reported
 Compartment Num: 1
 Tank Substance Code: GAS
 Capacity in Gallons: 500
 Tank Manufctr Code: Not reported
 Pipe Manufctr Code: Not reported
 Last Tank Test Date: Not reported
 Last Pipe Test Date: Not reported
 Lining Insp Date: Not reported
 Last Cp Test Date: Not reported
 Added To Flex Date: Not reported
 Added To Piping Date: Not reported
 Added To Tank Date: Not reported
 Piping Installation Date: Not reported
 Owner Name: Rusk Heating & Air Cond Inc
 Owner Address: 666 W 3RD ST
 Owner City,St,Zip: Covington, KY 41011
 Owner Phone: 606-431-4040
 Latitude: Not reported
 Longitude: Not reported
 Subject Item Category Code: 6STOR
 Internal Document ID: 0

34

**JOHNSON OIL CO INC
 670 W 3RD ST
 COVINGTON, KY 41011**

**KY UST U000808039
 N/A**

UST:
 Sequence Id: 3759059
 Facility ID: 38733
 Subject Item Id: 2
Tank Status: Active
 Inert Material Code: Not reported
 Tank Material: Single Wall Steel
 Tank External Protection: Statistical Inventory Reconciliation
 Tank Internal Protection: Interior Lining N/A
 Tank Overfill Protection: Automatic Shutoff Device
 Pipe Material: Fiberglass Reinforced Plastic
 Pipe External Protection: Fiberglass Reinforced Plastic
 Pipe Type: Pressurized
 Pipe Release Detection: Statistical Inventory Reconciliation
 Pipe Rel Detect Suc Code: SIR
 Pipe Leak Detect Code: NON
 Installation Date: 01/01/84
 Closed In Place Date: Not reported

MAP FINDINGS

Map ID
 Direction
 Distance
 Distance (ft.)Site

EDR ID Number

Database(s) EPA ID Number

JOHNSON OIL CO INC (Continued)

U000808039

Relined Date: Not reported
 Last Contained Date: Not reported
 Closed in Place Date: Not reported
 Removed Date: / /
 Change in Service Date: Not reported
 Tank Pit Num: Not reported
 Compartment Num: 1
 Tank Substance Code: GAS
 Capacity in Gallons: 10000
 Tank Manufctr Code: Not reported
 Pipe Manufctr Code: Not reported
 Last Tank Test Date: Not reported
 Last Pipe Test Date: Not reported
 Lining Insp Date: Not reported
 Last Cp Test Date: 6/5/2001 12:00:00 AM
 Added To Flex Date: Not reported
 Added To Piping Date: Not reported
 Added To Tank Date: Not reported
 Piping Installation Date: Not reported
 Owner Name: Macs Convenience Stores Llc
 Owner Address: 315 COMMONS MALL
 Owner City,St,Zip: Columbus, IN 47201
 Owner Phone: 812-378-1772
 Latitude: 84 31 23.48
 Longitude: 39 5 15.133
 Subject Item Category Code: 65TOR
 Internal Document ID: 0

Sequence Id: 3759059
 Facility ID: 38733
 Subject Item Id: 3
Tank Status: Active
 Inert Material Code: Not reported
 Tank Material: Single Wall Steel
 Tank External Protection: Statistical Inventory Reconciliation
 Tank Internal Protection: Interior Lining N/A
 Tank Overfill Protection: Automatic Shutoff Device
 Pipe Material: Fiberglass Reinforced Plastic
 Pipe External Protection: Fiberglass Reinforced Plastic
 Pipe Type: Pressurized
 Pipe Release Detection: Statistical Inventory Reconciliation
 Pipe Rel Detect Suc Code: SIR
 Pipe Leak Detect Code: NON
 Installation Date: 01/01/84
 Closed In Place Date: Not reported
 Relined Date: Not reported
 Last Contained Date: Not reported
 Closed in Place Date: Not reported
 Removed Date: / /
 Change in Service Date: Not reported
 Tank Pit Num: Not reported
 Compartment Num: 1
 Tank Substance Code: GAS
 Capacity in Gallons: 10000
 Tank Manufctr Code: Not reported
 Pipe Manufctr Code: Not reported
 Last Tank Test Date: Not reported

MAP FINDINGS

Map ID
 Direction
 Distance
 Distance (ft.)Site

EDR ID Number
 EPA ID Number

Database(s)

JOHNSON OIL CO INC (Continued)

U000808039

Last Pipe Test Date: Not reported
 Lining Insp Date: Not reported
 Last Cp Test Date: 6/5/2001 12:00:00 AM
 Added To Flex Date: Not reported
 Added To Piping Date: Not reported
 Added To Tank Date: Not reported
 Piping Installation Date: Not reported
 Owner Name: Macs Convenience Stores Llc
 Owner Address: 315 COMMONS MALL
 Owner City,St,Zip: Columbus, IN 47201
 Owner Phone: 812-378-1772
 Latitude: 84 31 23.48
 Longitude: 39 5 15.133
 Subject Item Category Code: STOR
 Internal Document ID: 0

Sequence Id: 3759059
 Facility ID: 38733
 Subject Item Id: 4
Tank Status: Active
 Inert Material Code: Not reported
 Tank Material: Single Wall Steel
 Tank External Protection: Statistical Inventory Reconciliation
 Tank Internal Protection: Interior Lining N/A
 Tank Overfill Protection: Automatic Shutoff Device
 Pipe Material: Fiberglass Reinforced Plastic
 Pipe External Protection: Fiberglass Reinforced Plastic
 Pipe Type: Pressurized
 Pipe Release Detection: Statistical Inventory Reconciliation
 Pipe Rel Detect Suc Code: SIR
 Pipe Leak Detect Code: NON
 Installation Date: 01/01/84
 Closed In Place Date: Not reported
 Relined Date: Not reported
 Last Contained Date: Not reported
 Closed in Place Date: Not reported
 Removed Date: / /
 Change in Service Date: Not reported
 Tank Pit Num: Not reported
 Compartment Num: 1
 Tank Substance Code: GAS
 Capacity in Gallons: 6000
 Tank Manufctr Code: Not reported
 Pipe Manufctr Code: Not reported
 Last Tank Test Date: Not reported
 Last Pipe Test Date: Not reported
 Lining Insp Date: Not reported
 Last Cp Test Date: 6/5/2001 12:00:00 AM
 Added To Flex Date: Not reported
 Added To Piping Date: Not reported
 Added To Tank Date: Not reported
 Piping Installation Date: Not reported
 Owner Name: Macs Convenience Stores Llc
 Owner Address: 315 COMMONS MALL
 Owner City,St,Zip: Columbus, IN 47201
 Owner Phone: 812-378-1772
 Latitude: 84 31 23.48

MAP FINDINGS

Map ID			EDR ID Number
Direction			
Distance			
Distance (ft.)		Database(s)	EPA ID Number
Site			

JOHNSON OIL CO INC (Continued)

U000808039

Longitude: 39 5 15.133
 Subject Item Category Code: 65TOR
 Internal Document ID: 0

34	JOHNSON OIL CO., INC. 670 WEST THIRD ST. COVINGTON, KY 41011	FINDS	1004509279 110001243084
-----------	---	--------------	------------------------------------

FINDS:
 Other Pertinent Environmental Activity Identified at Site

AFS (Aerometric Information Retrieval System (AIRS) Facility Subsystem) replaces the former Compliance Data System (CDS), the National Emission Data System (NEDS), and the Storage and Retrieval of Aerometric Data (SAROAD). AIRS is the national repository for information concerning airborne pollution in the United States. AFS is used to track emissions and compliance data from industrial plants. AFS data are utilized by states to prepare State Implementation Plans to comply with regulatory programs and by EPA as an input for the estimation of total national emissions. AFS is undergoing a major redesign to support facility operating permits required under Title V of the Clean Air Act.

The NEI (National Emissions Inventory) database contains information on stationary and mobile sources that emit criteria air pollutants and their precursors, as well as hazardous air pollutants (HAPs).

35	BP OIL CO 610 W 4TH ST COVINGTON, KY 41011	KY UST	U003989703 N/A
-----------	---	---------------	---------------------------

UST:

Sequence Id:	2572059
Facility ID:	38706
Subject Item Id:	3
Tank Status:	Active
Inert Material Code:	Not reported
Tank Material:	Fiberglass Reinforced Plastic
Tank External Protection:	Automatic Tank Gauging
Tank Internal Protection:	Interior Lining N/A
Tank Overfill Protection:	Automatic Shutoff Device
Pipe Material:	Fiberglass Reinforced Plastic
Pipe External Protection:	Fiberglass Reinforced Plastic
Pipe Type:	Pressurized
Pipe Release Detection:	Automatic Line Leak Detector
Pipe Rel Detect Suc Code:	ALD
Pipe Leak Detect Code:	ELD
Installation Date:	06/06/81
Closed In Place Date:	Not reported
Relined Date:	Not reported
Last Contained Date:	Not reported
Closed in Place Date:	Not reported
Removed Date:	/ /
Change in Service Date:	Not reported
Tank Pit Num:	Not reported

MAP FINDINGS

Map ID
 Direction
 Distance
 Distance (ft.)Site

EDR ID Number
 EPA ID Number

Database(s)

BP OIL CO (Continued)

U003989703

Compartment Num: 1
 Tank Substance Code: GAS
 Capacity in Gallons: 10000
 Tank Manufctr Code: UNK
 Pipe Manufctr Code: SMI
 Last Tank Test Date: Not reported
 Last Pipe Test Date: 10/3/2005 12:00:00 AM
 Lining Insp Date: Not reported
 Last Cp Test Date: Not reported
 Added To Flex Date: Not reported
 Added To Piping Date: Not reported
 Added To Tank Date: Not reported
 Piping Installation Date: Not reported
 Owner Name: BP Products North America
 Owner Address: P.O. Box 6038
 Owner City,St,Zip: Artesia, CA 90702
 Owner Phone: 303-986-8011
 Latitude: -84.520833
 Longitude: 39.086667
 Subject Item Category Code: 6STOR
 Internal Document ID: 0

Sequence Id: 2572059
 Facility ID: 38706
 Subject Item Id: 4
Tank Status: Active
 Inert Material Code: Not reported
 Tank Material: Fiberglass Reinforced Plastic
 Tank External Protection: Automatic Tank Gauging
 Tank Internal Protection: Interior Lining N/A
 Tank Overfill Protection: Automatic Shutoff Device
 Pipe Material: Fiberglass Reinforced Plastic
 Pipe External Protection: Fiberglass Reinforced Plastic
 Pipe Type: Pressurized
 Pipe Release Detection: Automatic Line Leak Detector
 Pipe Rel Detect Suc Code: ALD
 Pipe Leak Detect Code: ELD
 Installation Date: 06/06/81
 Closed In Place Date: Not reported
 Relined Date: Not reported
 Last Contained Date: Not reported
 Closed in Place Date: Not reported
 Removed Date: / /
 Change in Service Date: Not reported
 Tank Pit Num: Not reported
 Compartment Num: 1
 Tank Substance Code: GAS
 Capacity in Gallons: 10000
 Tank Manufctr Code: UNK
 Pipe Manufctr Code: SMI
 Last Tank Test Date: Not reported
 Last Pipe Test Date: 1/23/2006 12:00:00 AM
 Lining Insp Date: Not reported
 Last Cp Test Date: Not reported
 Added To Flex Date: Not reported
 Added To Piping Date: Not reported
 Added To Tank Date: Not reported

MAP FINDINGS

Map ID
 Direction
 Distance
 Distance (ft.)Site

EDR ID Number
 EPA ID Number

Database(s)

BP OIL CO (Continued)

U003989703

Piping Installation Date: Not reported
 Owner Name: BP Products North America
 Owner Address: P.O. Box 6038
 Owner City,St,Zip: Artesia, CA 90702
 Owner Phone: 303-986-8011
 Latitude: -84.520833
 Longitude: 39.086667
 Subject Item Category Code: STOR
 Internal Document ID: 0

Sequence Id: 2572059
 Facility ID: 38706
 Subject Item Id: 5
Tank Status: Active
 Inert Material Code: Not reported
 Tank Material: Fiberglass Reinforced Plastic
 Tank External Protection: Automatic Tank Gauging
 Tank Internal Protection: Interior Lining N/A
 Tank Overfill Protection: Automatic Shutoff Device
 Pipe Material: Fiberglass Reinforced Plastic
 Pipe External Protection: Fiberglass Reinforced Plastic
 Pipe Type: Pressurized
 Pipe Release Detection: Automatic Line Leak Detector
 Pipe Rel Detect Suc Code: ALD
 Pipe Leak Detect Code: ELD
 Installation Date: 06/06/81
 Closed In Place Date: Not reported
 Relined Date: Not reported
 Last Contained Date: Not reported
 Closed in Place Date: Not reported
 Removed Date: / /
 Change in Service Date: Not reported
 Tank Pit Num: Not reported
 Compartment Num: 1
 Tank Substance Code: GAS
 Capacity in Gallons: 10000
 Tank Manufctr Code: UNK
 Pipe Manufctr Code: SMI
 Last Tank Test Date: Not reported
 Last Pipe Test Date: 1/9/2006 12:00:00 AM
 Lining Insp Date: Not reported
 Last Cp Test Date: Not reported
 Added To Flex Date: Not reported
 Added To Piping Date: Not reported
 Added To Tank Date: Not reported
 Piping Installation Date: Not reported
 Owner Name: BP Products North America
 Owner Address: P.O. Box 6038
 Owner City,St,Zip: Artesia, CA 90702
 Owner Phone: 303-986-8011
 Latitude: -84.520833
 Longitude: 39.086667
 Subject Item Category Code: STOR
 Internal Document ID: 0

Sequence Id: 2572059
 Facility ID: 38706

MAP FINDINGS

Map ID
 Direction
 Distance
 Distance (ft.)Site

EDR ID Number
 EPA ID Number

Database(s)

BP OIL CO (Continued)

U003989703

Subject Item Id: 6
Tank Status: **Active**
 Inert Material Code: Not reported
 Tank Material: Fiberglass Reinforced Plastic
 Tank External Protection: Automatic Tank Gauging
 Tank Internal Protection: Interior Lining N/A
 Tank Overfill Protection: Automatic Shutoff Device
 Pipe Material: Fiberglass Reinforced Plastic
 Pipe External Protection: Fiberglass Reinforced Plastic
 Pipe Type: Pressurized
 Pipe Release Detection: Automatic Line Leak Detector
 Pipe Rel Detect Suc Code: ALD
 Pipe Leak Detect Code: ELD
 Installation Date: 06/06/88
 Closed In Place Date: Not reported
 Relined Date: Not reported
 Last Contained Date: Not reported
 Closed in Place Date: Not reported
 Removed Date: / /
 Change in Service Date: Not reported
 Tank Pit Num: Not reported
 Compartment Num: 1
 Tank Substance Code: DSL
 Capacity in Gallons: 8000
 Tank Manufctr Code: UNK
 Pipe Manufctr Code: SMI
 Last Tank Test Date: Not reported
 Last Pipe Test Date: 1/3/2006 12:00:00 AM
 Lining Insp Date: Not reported
 Last Cp Test Date: Not reported
 Added To Flex Date: Not reported
 Added To Piping Date: Not reported
 Added To Tank Date: Not reported
 Piping Installation Date: Not reported
 Owner Name: BP Products North America
 Owner Address: P.O. Box 6038
 Owner City,St,Zip: Artesia, CA 90702
 Owner Phone: 303-986-8011
 Latitude: -84.520833
 Longitude: 39.086667
 Subject Item Category Code: 6STOR
 Internal Document ID: 0

35

**BP FACILITY #22277
 610 WEST 4TH ST
 COVINGTON, KY 41011**

**RCRA-SQG 1008373159
 KYR000043075**

MAP FINDINGS

Map ID
 Direction
 Distance
 Distance (ft.)Site Database(s) EDR ID Number
 EPA ID Number

BP FACILITY #22277 (Continued)

1008373159

RCRAInfo:
 Owner: BP PRODUCTS NORTH AMERICA INC
 (714) 670-3958
 EPA ID: KYR000043075
 Contact: SAM PATTERSON
 (412) 680-0518
 Classification: Conditionally Exempt Small Quantity Generator
 TSDF Activities: Not reported
 Violation Status: No violations found

**35 BP FACILITY #22277
 610 WEST 4TH ST
 COVINGTON, KY 41011**

**FINDS 1008379859
 110022476462**

FINDS:
 Other Pertinent Environmental Activity Identified at Site

RCRAInfo is a national information system that supports the Resource Conservation and Recovery Act (RCRA) program through the tracking of events and activities related to facilities that generate, transport, and treat, store, or dispose of hazardous waste. RCRAInfo allows RCRA program staff to track the notification, permit, compliance, and corrective action activities required under RCRA.

**35 613 4TH ST
 613 4TH ST
 COVINGTON, KY 41011**

**ERNS 96473843
 N/A**

[Click this hyperlink](#) while viewing on your computer to access additional ERNS detail in the EDR Site Report.

**35 SPEEDWAY SUPERAMERICA LLC
 613 W 4TH ST
 COVINGTON, KY 41011**

**KY UST U003991223
 N/A**

UST:
 Sequence Id: 7160059
 Facility ID: 38766
 Subject Item Id: 3
Tank Status: Tank Closed prior to 1998
 Inert Material Code: Not reported
 Tank Material: Single Wall Steel
 Tank External Protection: None
 Tank Internal Protection: Unknown
 Tank Overfill Protection: Unknown
 Pipe Material: Single Wall Steel
 Pipe External Protection: Unknown
 Pipe Type: Unknown

MAP FINDINGS

Map ID
 Direction
 Distance
 Distance (ft.)Site

EDR ID Number
 EPA ID Number

Database(s)

SPEEDWAY SUPERAMERICA LLC (Continued)

U003991223

Pipe Release Detection: Unknown
 Pipe Rel Detect Suc Code: UNK
 Pipe Leak Detect Code: NON
 Installation Date: 01/01/01
 Closed In Place Date: Not reported
 Relined Date: Not reported
 Last Contained Date: Not reported
 Closed in Place Date: Not reported
 Removed Date: 07/28/86
 Change in Service Date: Not reported
 Tank Pit Num: Not reported
 Compartment Num: 1
 Tank Substance Code: GAS
 Capacity in Gallons: 10000
 Tank Manufctr Code: Not reported
 Pipe Manufctr Code: Not reported
 Last Tank Test Date: Not reported
 Last Pipe Test Date: Not reported
 Lining Insp Date: Not reported
 Last Cp Test Date: Not reported
 Added To Flex Date: Not reported
 Added To Piping Date: Not reported
 Added To Tank Date: Not reported
 Piping Installation Date: Not reported
 Owner Name: Speedway Superamerica
 Owner Address: P O Box 1500
 Owener City,St,Zip: Springfield, OH 45501
 Owner Phone: 937-864-3000
 Latitude: -84.520556
 Longitude: 39.086389
 Subject Item Category Code: STOR
 Internal Document ID: 0

Sequence Id: 7160059
 Facility ID: 38766
 Subject Item Id: 4
Tank Status: Tank Closed prior to 1998
 Inert Material Code: Not reported
 Tank Material: Single Wall Steel
 Tank External Protection: None
 Tank Internal Protection: Unknown
 Tank Overfill Protection: Unknown
 Pipe Material: Single Wall Steel
 Pipe External Protection: Unknown
 Pipe Type: Unknown
 Pipe Release Detection: Unknown
 Pipe Rel Detect Suc Code: UNK
 Pipe Leak Detect Code: NON
 Installation Date: 01/01/01
 Closed In Place Date: Not reported
 Relined Date: Not reported
 Last Contained Date: Not reported
 Closed in Place Date: Not reported
 Removed Date: 07/28/86
 Change in Service Date: Not reported
 Tank Pit Num: Not reported
 Compartment Num: 1

MAP FINDINGS

Map ID
 Direction
 Distance
 Distance (ft.)Site

EDR ID Number
 EPA ID Number

Database(s)

SPEEDWAY SUPERAMERICA LLC (Continued)

U003991223

Tank Substance Code: GAS
 Capacity in Gallons: 8000
 Tank Manufctr Code: Not reported
 Pipe Manufctr Code: Not reported
 Last Tank Test Date: Not reported
 Last Pipe Test Date: Not reported
 Lining Insp Date: Not reported
 Last Cp Test Date: Not reported
 Added To Flex Date: Not reported
 Added To Piping Date: Not reported
 Added To Tank Date: Not reported
 Piping Installation Date: Not reported
 Owner Name: Speedway Superamerica
 Owner Address: P O Box 1500
 Owener City,St,Zip: Springfield, OH 45501
 Owner Phone: 937-864-3000
 Latitude: -84.520556
 Longitude: 39.086389
 Subject Item Category Code: 6STOR
 Internal Document ID: 0

Sequence Id: 7160059
 Facility ID: 38766
 Subject Item Id: 5
Tank Status: Tank Closed prior to 1998
 Inert Material Code: Not reported
 Tank Material: Single Wall Steel
 Tank External Protection: None
 Tank Internal Protection: Unknown
 Tank Overfill Protection: Unknown
 Pipe Material: Single Wall Steel
 Pipe External Protection: Unknown
 Pipe Type: Unknown
 Pipe Release Detection: Unknown
 Pipe Rel Detect Suc Code: UNK
 Pipe Leak Detect Code: NON
 Installation Date: 01/01/01
 Closed In Place Date: Not reported
 Relined Date: Not reported
 Last Contained Date: Not reported
 Closed in Place Date: Not reported
 Removed Date: 07/28/86
 Change in Service Date: Not reported
 Tank Pit Num: Not reported
 Compartment Num: 1
 Tank Substance Code: GAS
 Capacity in Gallons: 6000
 Tank Manufctr Code: Not reported
 Pipe Manufctr Code: Not reported
 Last Tank Test Date: Not reported
 Last Pipe Test Date: Not reported
 Lining Insp Date: Not reported
 Last Cp Test Date: Not reported
 Added To Flex Date: Not reported
 Added To Piping Date: Not reported
 Added To Tank Date: Not reported
 Piping Installation Date: Not reported

MAP FINDINGS

Map ID
 Direction
 Distance
 Distance (ft.)Site

EDR ID Number
 EPA ID Number

Database(s)

SPEEDWAY SUPERAMERICA LLC (Continued)

U003991223

Owner Name: Speedway Superamerica
 Owner Address: P O Box 1500
 Owener City,St,Zip: Springfield, OH 45501
 Owner Phone: 937-864-3000
 Latitude: -84.520556
 Longitude: 39.086389
 Subject Item Category Code: 6STOR
 Internal Document ID: 0

Sequence Id: 7160059
 Facility ID: 38766
 Subject Item Id: 6
Tank Status: Active
 Inert Material Code: Not reported
 Tank Material: Fiberglass Reinforced Plastic
 Tank External Protection: Statistical Inventory Reconciliation
 Tank Internal Protection: Interior Lining N/A
 Tank Overfill Protection: Flow Restrictor
 Pipe Material: Fiberglass Reinforced Plastic
 Pipe External Protection: Fiberglass Reinforced Plastic
 Pipe Type: Pressurized
 Pipe Release Detection: Statistical Inventory Reconciliation
 Pipe Rel Detect Suc Code: SIR
 Pipe Leak Detect Code: ALD
 Installation Date: 01/01/86
 Closed In Place Date: Not reported
 Relined Date: Not reported
 Last Contained Date: Not reported
 Closed in Place Date: Not reported
 Removed Date: / /
 Change in Service Date: Not reported
 Tank Pit Num: Not reported
 Compartment Num: 1
 Tank Substance Code: GAS
 Capacity in Gallons: 8000
 Tank Manufctr Code: Not reported
 Pipe Manufctr Code: Not reported
 Last Tank Test Date: Not reported
 Last Pipe Test Date: Not reported
 Lining Insp Date: Not reported
 Last Cp Test Date: Not reported
 Added To Flex Date: Not reported
 Added To Piping Date: Not reported
 Added To Tank Date: Not reported
 Piping Installation Date: Not reported
 Owner Name: Speedway Superamerica
 Owner Address: P O Box 1500
 Owener City,St,Zip: Springfield, OH 45501
 Owner Phone: 937-864-3000
 Latitude: -84.520556
 Longitude: 39.086389
 Subject Item Category Code: 6STOR
 Internal Document ID: 0

Sequence Id: 7160059
 Facility ID: 38766
 Subject Item Id: 7

MAP FINDINGS

Map ID
 Direction
 Distance
 Distance (ft.)Site

EDR ID Number

Database(s) EPA ID Number

SPEEDWAY SUPERAMERICA LLC (Continued)

U003991223

Tank Status: Active
 Inert Material Code: Not reported
 Tank Material: Fiberglass Reinforced Plastic
 Tank External Protection: Statistical Inventory Reconciliation
 Tank Internal Protection: Interior Lining N/A
 Tank Overfill Protection: Flow Restrictor
 Pipe Material: Fiberglass Reinforced Plastic
 Pipe External Protection: Fiberglass Reinforced Plastic
 Pipe Type: Pressurized
 Pipe Release Detection: Statistical Inventory Reconciliation
 Pipe Rel Detect Suc Code: SIR
 Pipe Leak Detect Code: ALD
 Installation Date: 01/01/86
 Closed In Place Date: Not reported
 Relined Date: Not reported
 Last Contained Date: Not reported
 Closed in Place Date: Not reported
 Removed Date: / /
 Change in Service Date: Not reported
 Tank Pit Num: Not reported
 Compartment Num: 1
 Tank Substance Code: DSL
 Capacity in Gallons: 6000
 Tank Manufctr Code: Not reported
 Pipe Manufctr Code: Not reported
 Last Tank Test Date: Not reported
 Last Pipe Test Date: Not reported
 Lining Insp Date: Not reported
 Last Cp Test Date: Not reported
 Added To Flex Date: Not reported
 Added To Piping Date: Not reported
 Added To Tank Date: Not reported
 Piping Installation Date: Not reported
 Owner Name: Speedway Superamerica
 Owner Address: P O Box 1500
 Owner City,St,Zip: Springfield, OH 45501
 Owner Phone: 937-864-3000
 Latitude: -84.520556
 Longitude: 39.086389
 Subject Item Category Code: 6STOR
 Internal Document ID: 0

Sequence Id: 7160059
 Facility ID: 38766
 Subject Item Id: 8
Tank Status: Active
 Inert Material Code: Not reported
 Tank Material: Fiberglass Reinforced Plastic
 Tank External Protection: Statistical Inventory Reconciliation
 Tank Internal Protection: Interior Lining N/A
 Tank Overfill Protection: Flow Restrictor
 Pipe Material: Fiberglass Reinforced Plastic
 Pipe External Protection: Fiberglass Reinforced Plastic
 Pipe Type: Pressurized
 Pipe Release Detection: Statistical Inventory Reconciliation
 Pipe Rel Detect Suc Code: SIR
 Pipe Leak Detect Code: ALD

MAP FINDINGS

Map ID
 Direction
 Distance
 Distance (ft.)Site

EDR ID Number
 EPA ID Number

Database(s)

SPEEDWAY SUPERAMERICA LLC (Continued)

U003991223

Installation Date: 01/01/86
 Closed In Place Date: Not reported
 Relined Date: Not reported
 Last Contained Date: Not reported
 Closed in Place Date: Not reported
 Removed Date: / /
 Change in Service Date: Not reported
 Tank Pit Num: Not reported
 Compartment Num: 1
 Tank Substance Code: GAS
 Capacity in Gallons: 6000
 Tank Manufctr Code: Not reported
 Pipe Manufctr Code: Not reported
 Last Tank Test Date: Not reported
 Last Pipe Test Date: Not reported
 Lining Insp Date: Not reported
 Last Cp Test Date: Not reported
 Added To Flex Date: Not reported
 Added To Piping Date: Not reported
 Added To Tank Date: Not reported
 Piping Installation Date: Not reported
 Owner Name: Speedway Superamerica
 Owner Address: P O Box 1500
 Owner City,St,Zip: Springfield, OH 45501
 Owner Phone: 937-864-3000
 Latitude: -84.520556
 Longitude: 39.086389
 Subject Item Category Code: STOR
 Internal Document ID: 0

 Sequence Id: 7160059
 Facility ID: 38766
 Subject Item Id: 9
Tank Status: Active
 Inert Material Code: Not reported
 Tank Material: Fiberglass Reinforced Plastic
 Tank External Protection: Statistical Inventory Reconciliation
 Tank Internal Protection: Interior Lining N/A
 Tank Overfill Protection: Flow Restrictor
 Pipe Material: Fiberglass Reinforced Plastic
 Pipe External Protection: Fiberglass Reinforced Plastic
 Pipe Type: Pressurized
 Pipe Release Detection: Statistical Inventory Reconciliation
 Pipe Rel Detect Suc Code: SIR
 Pipe Leak Detect Code: ALD
 Installation Date: 01/01/86
 Closed In Place Date: Not reported
 Relined Date: Not reported
 Last Contained Date: Not reported
 Closed in Place Date: Not reported
 Removed Date: / /
 Change in Service Date: Not reported
 Tank Pit Num: Not reported
 Compartment Num: 1
 Tank Substance Code: GAS
 Capacity in Gallons: 12000
 Tank Manufctr Code: Not reported

MAP FINDINGS

Map ID
 Direction
 Distance
 Distance (ft.)Site

EDR ID Number
 EPA ID Number

Database(s)

SPEEDWAY SUPERAMERICA LLC (Continued)

U003991223

Pipe Manufctr Code: Not reported
 Last Tank Test Date: Not reported
 Last Pipe Test Date: Not reported
 Lining Insp Date: Not reported
 Last Cp Test Date: Not reported
 Added To Flex Date: Not reported
 Added To Piping Date: Not reported
 Added To Tank Date: Not reported
 Piping Installation Date: Not reported
 Owner Name: Speedway Superamerica
 Owner Address: P O Box 1500
 Owener City,St,Zip: Springfield, OH 45501
 Owner Phone: 937-864-3000
 Latitude: -84.520556
 Longitude: 39.086389
 Subject Item Category Code: 6STOR
 Internal Document ID: 0

Sequence Id: 7160059
 Facility ID: 38766
 Subject Item Id: 10
Tank Status: Active
 Inert Material Code: Not reported
 Tank Material: Fiberglass Reinforced Plastic
 Tank External Protection: Statistical Inventory Reconciliation
 Tank Internal Protection: Interior Lining N/A
 Tank Overfill Protection: Flow Restrictor
 Pipe Material: Fiberglass Reinforced Plastic
 Pipe External Protection: Fiberglass Reinforced Plastic
 Pipe Type: Pressurized
 Pipe Release Detection: Statistical Inventory Reconciliation
 Pipe Rel Detect Suc Code: SIR
 Pipe Leak Detect Code: ALD
 Installation Date: 01/01/86
 Closed In Place Date: Not reported
 Relined Date: Not reported
 Last Contained Date: Not reported
 Closed in Place Date: Not reported
 Removed Date: / /
 Change in Service Date: Not reported
 Tank Pit Num: Not reported
 Compartment Num: 1
 Tank Substance Code: GAS
 Capacity in Gallons: 12000
 Tank Manufctr Code: Not reported
 Pipe Manufctr Code: Not reported
 Last Tank Test Date: Not reported
 Last Pipe Test Date: Not reported
 Lining Insp Date: Not reported
 Last Cp Test Date: Not reported
 Added To Flex Date: Not reported
 Added To Piping Date: Not reported
 Added To Tank Date: Not reported
 Piping Installation Date: Not reported
 Owner Name: Speedway Superamerica
 Owner Address: P O Box 1500
 Owener City,St,Zip: Springfield, OH 45501

MAP FINDINGS

Map ID			EDR ID Number
Direction			
Distance			
Distance (ft.)	Site	Database(s)	EPA ID Number

SPEEDWAY SUPERAMERICA LLC (Continued)

U003991223

Owner Phone: 937-864-3000
 Latitude: -84.520556
 Longitude: 39.086389
 Subject Item Category Code: STOR
 Internal Document ID: 0

35	613 WEST 4TH ST 613 WEST 4TH ST COVINGTON, KY 41011	ERNS	92288342 N/A
-----------	--	-------------	-------------------------

[Click this hyperlink](#) while viewing on your computer to access additional ERNS detail in the EDR Site Report.

35	613 4TH ST 613 4TH ST COVINGTON, KY 41011	ERNS	96479892 N/A
-----------	--	-------------	-------------------------

[Click this hyperlink](#) while viewing on your computer to access additional ERNS detail in the EDR Site Report.

35	SUPERAMERICA #5541 613 W 4TH ST COVINGTON, KY 41011	RCRA-SQG FINDS	1001214038 KYR000000729
-----------	--	---------------------------	------------------------------------

RCRAInfo:
 Owner: ASHLAND INC.
 (606) 357-2522
 EPA ID: KYR000000729
 Contact: RUSS BLANTON
 (606) 357-2522
 Classification: Small Quantity Generator
 TSD Activities: Not reported
 Violation Status: No violations found

FINDS:
 Other Pertinent Environmental Activity Identified at Site

AFS (Aerometric Information Retrieval System (AIRS) Facility Subsystem) replaces the former Compliance Data System (CDS), the National Emission Data System (NEDS), and the Storage and Retrieval of Aerometric Data (SAROAD). AIRS is the national repository for information concerning airborne pollution in the United States. AFS is used to track emissions and compliance data from industrial plants. AFS data are utilized by states to prepare State Implementation Plans to comply with regulatory programs and by EPA as an input for the estimation of total national emissions. AFS is undergoing a major redesign to support facility operating permits required under Title V of the Clean Air Act.

The NEI (National Emissions Inventory) database contains information on

MAP FINDINGS

Map ID
 Direction
 Distance
 Distance (ft.)Site

EDR ID Number
 EPA ID Number

Database(s)

SUPERAMERICA #5541 (Continued)

1001214038

stationary and mobile sources that emit criteria air pollutants and their precursors, as well as hazardous air pollutants (HAPs).

RCRAInfo is a national information system that supports the Resource Conservation and Recovery Act (RCRA) program through the tracking of events and activities related to facilities that generate, transport, and treat, store, or dispose of hazardous waste. RCRAInfo allows RCRA program staff to track the notification, permit, compliance, and corrective action activities required under RCRA.

36

**RIVER CENTRAL MOTORS, INC.
 670 W FOURTH ST
 COVINGTON, KY 41011**

**RCRA-SQG 1000210106
 FINDS KYD981467319
 KY UST**

RCRAInfo:

Owner: RIVER CENTRAL MOTORS, INC.
 (606) 581-6700
 EPA ID: KYD981467319
 Contact: LESTER KERN
 (606) 581-6700
 Classification: Small Quantity Generator
 TSDF Activities: Not reported
 Violation Status: No violations found

FINDS:

Other Pertinent Environmental Activity Identified at Site

RCRAInfo is a national information system that supports the Resource Conservation and Recovery Act (RCRA) program through the tracking of events and activities related to facilities that generate, transport, and treat, store, or dispose of hazardous waste. RCRAInfo allows RCRA program staff to track the notification, permit, compliance, and corrective action activities required under RCRA.

UST:

Sequence Id: 6605059
 Facility ID: 49119
 Subject Item Id: 1
Tank Status: Verified Removal
 Inert Material Code: Not reported
 Tank Material: Single Wall Steel
 Tank External Protection: None
 Tank Internal Protection: Unknown
 Tank Overfill Protection: Unknown
 Pipe Material: Single Wall Steel
 Pipe External Protection: Unknown
 Pipe Type: Unknown
 Pipe Release Detection: Unknown
 Pipe Rel Detect Suc Code: UNK

MAP FINDINGS

Map ID
 Direction
 Distance
 Distance (ft.)Site

EDR ID Number

Database(s) EPA ID Number

RIVER CENTRAL MOTORS, INC. (Continued)

1000210106

Pipe Leak Detect Code: NON
 Installation Date: 01/01/01
 Closed In Place Date: Not reported
 Relined Date: Not reported
 Last Contained Date: Not reported
 Closed in Place Date: Not reported
 Removed Date: 09/19/89
 Change in Service Date: Not reported
 Tank Pit Num: Not reported
 Compartment Num: 1
 Tank Substance Code: OIL
 Capacity in Gallons: 500
 Tank Manufctr Code: Not reported
 Pipe Manufctr Code: Not reported
 Last Tank Test Date: Not reported
 Last Pipe Test Date: Not reported
 Lining Insp Date: Not reported
 Last Cp Test Date: Not reported
 Added To Flex Date: Not reported
 Added To Piping Date: Not reported
 Added To Tank Date: Not reported
 Piping Installation Date: Not reported
 Owner Name: John & Rosemary Cronin
 Owner Address: 2714 MAIN CHASE DR
 Owener City,St,Zip: Crestview Hills, KY 41017
 Owner Phone: 606/341/1655
 Latitude: 84.31'15"
 Longitude: 39.05'12"
 Subject Item Category Code: 65TOR
 Internal Document ID: 0

Sequence Id: 6605059
 Facility ID: 49119
 Subject Item Id: 2
Tank Status: Verified Removal
 Inert Material Code: Not reported
 Tank Material: Single Wall Steel
 Tank External Protection: None
 Tank Internal Protection: Unknown
 Tank Overfill Protection: Unknown
 Pipe Material: Single Wall Steel
 Pipe External Protection: Unknown
 Pipe Type: Unknown
 Pipe Release Detection: Unknown
 Pipe Rel Detect Suc Code: UNK
 Pipe Leak Detect Code: NON
 Installation Date: 01/01/01
 Closed In Place Date: Not reported
 Relined Date: Not reported
 Last Contained Date: Not reported
 Closed in Place Date: Not reported
 Removed Date: 09/19/89
 Change in Service Date: Not reported
 Tank Pit Num: Not reported
 Compartment Num: 1
 Tank Substance Code: NOL
 Capacity in Gallons: 1000

MAP FINDINGS

Map ID
 Direction
 Distance
 Distance (ft.)Site

EDR ID Number
 EPA ID Number

Database(s)

RIVER CENTRAL MOTORS, INC. (Continued)

1000210106

Tank Manufctr Code: Not reported
 Pipe Manufctr Code: Not reported
 Last Tank Test Date: Not reported
 Last Pipe Test Date: Not reported
 Lining Insp Date: Not reported
 Last Cp Test Date: Not reported
 Added To Flex Date: Not reported
 Added To Piping Date: Not reported
 Added To Tank Date: Not reported
 Piping Installation Date: Not reported
 Owner Name: John & Rosemary Cronin
 Owner Address: 2714 MAIN CHASE DR
 Owner City,St,Zip: Crestview Hills, KY 41017
 Owner Phone: 606/341/1655
 Latitude: 84.31'15"
 Longitude: 39.05'12"
 Subject Item Category Code: 65TOR
 Internal Document ID: 0

Sequence Id: 6605059
 Facility ID: 49119
 Subject Item Id: 3
Tank Status: Verified Removal
 Inert Material Code: Not reported
 Tank Material: Single Wall Steel
 Tank External Protection: None
 Tank Internal Protection: Unknown
 Tank Overfill Protection: Unknown
 Pipe Material: Single Wall Steel
 Pipe External Protection: Unknown
 Pipe Type: Unknown
 Pipe Release Detection: Unknown
 Pipe Rel Detect Suc Code: UNK
 Pipe Leak Detect Code: NON
 Installation Date: 01/01/66
 Closed In Place Date: Not reported
 Relined Date: Not reported
 Last Contained Date: Not reported
 Closed in Place Date: Not reported
 Removed Date: 09/19/89
 Change in Service Date: Not reported
 Tank Pit Num: Not reported
 Compartment Num: 1
 Tank Substance Code: GAS
 Capacity in Gallons: 500
 Tank Manufctr Code: Not reported
 Pipe Manufctr Code: Not reported
 Last Tank Test Date: Not reported
 Last Pipe Test Date: Not reported
 Lining Insp Date: Not reported
 Last Cp Test Date: Not reported
 Added To Flex Date: Not reported
 Added To Piping Date: Not reported
 Added To Tank Date: Not reported
 Piping Installation Date: Not reported
 Owner Name: John & Rosemary Cronin
 Owner Address: 2714 MAIN CHASE DR

MAP FINDINGS

Map ID
 Direction
 Distance
 Distance (ft.)Site

EDR ID Number
 EPA ID Number

Database(s)

RIVER CENTRAL MOTORS, INC. (Continued)

1000210106

Owener City,St,Zip: Crestview Hills, KY 41017
 Owner Phone: 606/341/1655
 Latitude: 84.31'15"
 Longitude: 39.05'12"
 Subject Item Category Code: 6STOR
 Internal Document ID: 0

37

**AMERISTOP EXPRESS 815
 610 5TH ST
 COVINGTON, KY 41011**

**KY UST U003989557
 N/A**

UST:

Sequence Id: 4740059
 Facility ID: 38787
 Subject Item Id: 3
Tank Status: Active
 Inert Material Code: Not reported
 Tank Material: Fiberglass Reinforced Plastic
 Tank External Protection: Automatic Tank Gauging
 Tank Internal Protection: Interior Lining N/A
 Tank Overfill Protection: Automatic Shutoff Device
 Pipe Material: Flexible Wall
 Pipe External Protection: Flexible Wall
 Pipe Type: Pressurized
 Pipe Release Detection: Electronic Leak Detection
 Pipe Rel Detect Suc Code: ELD
 Pipe Leak Detect Code: ELD
 Installation Date: 03/01/97
 Closed In Place Date: Not reported
 Relined Date: Not reported
 Last Contained Date: Not reported
 Closed in Place Date: Not reported
 Removed Date: / /
 Change in Service Date: Not reported
 Tank Pit Num: Not reported
 Compartment Num: 1
 Tank Substance Code: GAS
 Capacity in Gallons: 15000
 Tank Manufctr Code: Not reported
 Pipe Manufctr Code: Not reported
 Last Tank Test Date: Not reported
 Last Pipe Test Date: Not reported
 Lining Insp Date: Not reported
 Last Cp Test Date: Not reported
 Added To Flex Date: Not reported
 Added To Piping Date: Not reported
 Added To Tank Date: Not reported
 Piping Installation Date: Not reported
 Owner Name: Afm 815 Inc
 Owner Address: 3955 ALEXANDRIA PIKE
 Owener City,St,Zip: Cold Spring, KY 41076
 Owner Phone: 859-781-3800
 Latitude: -84.52
 Longitude: 39.085833
 Subject Item Category Code: 6STOR
 Internal Document ID: 0

Sequence Id: 4740059

MAP FINDINGS

Map ID
 Direction
 Distance
 Distance (ft.)Site

EDR ID Number

Database(s) EPA ID Number

AMERISTOP EXPRESS 815 (Continued)

U003989557

Facility ID: 38787
 Subject Item Id: 4
Tank Status: Verified Removal
 Inert Material Code: Not reported
 Tank Material: Single Wall Steel
 Tank External Protection: Daily Inventory RCRDS / Tank Tightness
 Tank Internal Protection: Unknown
 Tank Overfill Protection: Unknown
 Pipe Material: Single Wall Steel
 Pipe External Protection: Unknown
 Pipe Type: Pressurized
 Pipe Release Detection: None
 Pipe Rel Detect Suc Code: NON
 Pipe Leak Detect Code: ALD
 Installation Date: 01/01/81
 Closed In Place Date: Not reported
 Relined Date: Not reported
 Last Contained Date: Not reported
 Closed in Place Date: Not reported
 Removed Date: 10/02/96
 Change in Service Date: Not reported
 Tank Pit Num: Not reported
 Compartment Num: 1
 Tank Substance Code: GAS
 Capacity in Gallons: 10000
 Tank Manufctr Code: Not reported
 Pipe Manufctr Code: Not reported
 Last Tank Test Date: Not reported
 Last Pipe Test Date: Not reported
 Lining Insp Date: Not reported
 Last Cp Test Date: Not reported
 Added To Flex Date: Not reported
 Added To Piping Date: Not reported
 Added To Tank Date: Not reported
 Piping Installation Date: Not reported
 Owner Name: Waco Oil Company Inc
 Owner Address: 219 GARRARD ST
 Owener City,St,Zip: Covington, KY 41011
 Owner Phone: 606-581-9226
 Latitude: -84.52
 Longitude: 39.085833
 Subject Item Category Code: 6STOR
 Internal Document ID: 0

Sequence Id: 4740059
 Facility ID: 38787
 Subject Item Id: 5
Tank Status: Verified Removal
 Inert Material Code: Not reported
 Tank Material: Single Wall Steel
 Tank External Protection: Daily Inventory RCRDS / Tank Tightness
 Tank Internal Protection: Unknown
 Tank Overfill Protection: Unknown
 Pipe Material: Single Wall Steel
 Pipe External Protection: Unknown
 Pipe Type: Pressurized
 Pipe Release Detection: None

MAP FINDINGS

Map ID
 Direction
 Distance
 Distance (ft.)Site

EDR ID Number
 EPA ID Number

Database(s)

AMERISTOP EXPRESS 815 (Continued)

U003989557

Pipe Rel Detect Suc Code: NON
 Pipe Leak Detect Code: ALD
 Installation Date: 01/01/81
 Closed In Place Date: Not reported
 Relined Date: Not reported
 Last Contained Date: Not reported
 Closed in Place Date: Not reported
 Removed Date: 10/02/96
 Change in Service Date: Not reported
 Tank Pit Num: Not reported
 Compartment Num: 1
 Tank Substance Code: GAS
 Capacity in Gallons: 10000
 Tank Manufctr Code: Not reported
 Pipe Manufctr Code: Not reported
 Last Tank Test Date: Not reported
 Last Pipe Test Date: Not reported
 Lining Insp Date: Not reported
 Last Cp Test Date: Not reported
 Added To Flex Date: Not reported
 Added To Piping Date: Not reported
 Added To Tank Date: Not reported
 Piping Installation Date: Not reported
 Owner Name: Waco Oil Company Inc
 Owner Address: 219 GARRARD ST
 Owener City,St,Zip: Covington, KY 41011
 Owner Phone: 606-581-9226
 Latitude: -84.52
 Longitude: 39.085833
 Subject Item Category Code: 6STOR
 Internal Document ID: 0

Sequence Id: 4740059
 Facility ID: 38787
 Subject Item Id: 6
Tank Status: Verified Removal
 Inert Material Code: Not reported
 Tank Material: Single Wall Steel
 Tank External Protection: Daily Inventory RCRDS / Tank Tightness
 Tank Internal Protection: Unknown
 Tank Overfill Protection: Unknown
 Pipe Material: Single Wall Steel
 Pipe External Protection: Unknown
 Pipe Type: Pressurized
 Pipe Release Detection: None
 Pipe Rel Detect Suc Code: NON
 Pipe Leak Detect Code: ALD
 Installation Date: 01/01/81
 Closed In Place Date: Not reported
 Relined Date: Not reported
 Last Contained Date: Not reported
 Closed in Place Date: Not reported
 Removed Date: 10/02/96
 Change in Service Date: Not reported
 Tank Pit Num: Not reported
 Compartment Num: 1
 Tank Substance Code: GAS

MAP FINDINGS

Map ID
 Direction
 Distance
 Distance (ft.)Site

EDR ID Number
 EPA ID Number

Database(s)

AMERISTOP EXPRESS 815 (Continued)

U003989557

Capacity in Gallons: 10000
 Tank Manufctr Code: Not reported
 Pipe Manufctr Code: Not reported
 Last Tank Test Date: Not reported
 Last Pipe Test Date: Not reported
 Lining Insp Date: Not reported
 Last Cp Test Date: Not reported
 Added To Flex Date: Not reported
 Added To Piping Date: Not reported
 Added To Tank Date: Not reported
 Piping Installation Date: Not reported
 Owner Name: Waco Oil Company Inc
 Owner Address: 219 GARRARD ST
 Owener City,St,Zip: Covington, KY 41011
 Owner Phone: 606-581-9226
 Latitude: -84.52
 Longitude: 39.085833
 Subject Item Category Code: 68TOR
 Internal Document ID: 0

Sequence Id: 4740059
 Facility ID: 38787
 Subject Item Id: 7
Tank Status: Active
 Inert Material Code: Not reported
 Tank Material: Fiberglass Reinforced Plastic
 Tank External Protection: Automatic Tank Gauging
 Tank Internal Protection: Interior Lining N/A
 Tank Overfill Protection: Automatic Shutoff Device
 Pipe Material: Flexible Wall
 Pipe External Protection: Flexible Wall
 Pipe Type: Pressurized
 Pipe Release Detection: Electronic Leak Detection
 Pipe Rel Detect Suc Code: ELD
 Pipe Leak Detect Code: ELD
 Installation Date: 03/01/97
 Closed In Place Date: Not reported
 Relined Date: Not reported
 Last Contained Date: Not reported
 Closed in Place Date: Not reported
 Removed Date: / /
 Change in Service Date: Not reported
 Tank Pit Num: Not reported
 Compartment Num: 1
 Tank Substance Code: GAS
 Capacity in Gallons: 15000
 Tank Manufctr Code: Not reported
 Pipe Manufctr Code: Not reported
 Last Tank Test Date: Not reported
 Last Pipe Test Date: Not reported
 Lining Insp Date: Not reported
 Last Cp Test Date: Not reported
 Added To Flex Date: Not reported
 Added To Piping Date: Not reported
 Added To Tank Date: Not reported
 Piping Installation Date: Not reported
 Owner Name: Afm 815 Inc

MAP FINDINGS

Map ID
 Direction
 Distance
 Distance (ft.)Site

EDR ID Number
 EPA ID Number

Database(s)

AMERISTOP EXPRESS 815 (Continued)

U003989557

Owner Address: 3955 ALEXANDRIA PIKE
 Owener City,St,Zip: Cold Spring, KY 41076
 Owner Phone: 859-781-3800
 Latitude: -84.52
 Longitude: 39.085833
 Subject Item Category Code: 6STOR
 Internal Document ID: 0

Sequence Id: 4740059
 Facility ID: 38787
 Subject Item Id: 8
Tank Status: Active
 Inert Material Code: Not reported
 Tank Material: Fiberglass Reinforced Plastic
 Tank External Protection: Automatic Tank Gauging
 Tank Internal Protection: Interior Lining N/A
 Tank Overfill Protection: Automatic Shutoff Device
 Pipe Material: Flexible Wall
 Pipe External Protection: Flexible Wall
 Pipe Type: Pressurized
 Pipe Release Detection: Electronic Leak Detection
 Pipe Rel Detect Suc Code: ELD
 Pipe Leak Detect Code: ELD
 Installation Date: 03/01/97
 Closed In Place Date: Not reported
 Relined Date: Not reported
 Last Contained Date: Not reported
 Closed in Place Date: Not reported
 Removed Date: / /
 Change in Service Date: Not reported
 Tank Pit Num: Not reported
 Compartment Num: 1
 Tank Substance Code: DSL
 Capacity in Gallons: 8000
 Tank Manufctr Code: Not reported
 Pipe Manufctr Code: Not reported
 Last Tank Test Date: Not reported
 Last Pipe Test Date: Not reported
 Lining Insp Date: Not reported
 Last Cp Test Date: Not reported
 Added To Flex Date: Not reported
 Added To Piping Date: Not reported
 Added To Tank Date: Not reported
 Piping Installation Date: Not reported
 Owner Name: Afrm 815 Inc
 Owner Address: 3955 ALEXANDRIA PIKE
 Owener City,St,Zip: Cold Spring, KY 41076
 Owner Phone: 859-781-3800
 Latitude: -84.52
 Longitude: 39.085833
 Subject Item Category Code: 6STOR
 Internal Document ID: 0

MAP FINDINGS

Map ID			EDR ID Number
Direction			
Distance			
Distance (ft.)Site		Database(s)	EPA ID Number

37	FIFTH STREET SHELL 610 W 5TH ST COVINGTON, KY 41011	RCRA-SQG FINDS	1001117130 KYR000007609
-----------	--	---------------------------------	--

RCRAInfo:

Owner: WACO OIL COMPANY
(606) 581-9226

EPA ID: KYR000007609

Contact: GREG SCHRAND
(606) 581-9226

Classification: Small Quantity Generator
TSDF Activities: Not reported

Violation Status: No violations found

FINDS:
Other Pertinent Environmental Activity Identified at Site

RCRAInfo is a national information system that supports the Resource Conservation and Recovery Act (RCRA) program through the tracking of events and activities related to facilities that generate, transport, and treat, store, or dispose of hazardous waste. RCRAInfo allows RCRA program staff to track the notification, permit, compliance, and corrective action activities required under RCRA.

37	AMERISTOP EXPRESS 5TH & PHILADELPHIA, COVINGTON COVINGTON, KY 41011	FINDS	1006828322 110013882637
-----------	--	--------------	--

FINDS:
Other Pertinent Environmental Activity Identified at Site

AFS (Aerometric Information Retrieval System (AIRS) Facility Subsystem) replaces the former Compliance Data System (CDS), the National Emission Data System (NEDS), and the Storage and Retrieval of Aerometric Data (SAROAD). AIRS is the national repository for information concerning airborne pollution in the United States. AFS is used to track emissions and compliance data from industrial plants. AFS data are utilized by states to prepare State Implementation Plans to comply with regulatory programs and by EPA as an input for the estimation of total national emissions. AFS is undergoing a major redesign to support facility operating permits required under Title V of the Clean Air Act.

The NEI (National Emissions Inventory) database contains information on stationary and mobile sources that emit criteria air pollutants and their precursors, as well as hazardous air pollutants (HAPs).

MAP FINDINGS

Map ID
 Direction
 Distance
 Distance (ft.)Site
 Database(s)
 EDR ID Number
 EPA ID Number

38 AGFA DIV BAYER CORP RCRA-SQG 1001219425
 666 FIFTH STREET FINDS KYR000006411
 COVINGTON, KY 41011

RCRAInfo:
 Owner: QUALITY HOTEL RIVERVIEW
 (201) 440-2500
 EPA ID: KYR000006411
 Contact: DARIN PEPPL
 (201) 440-2500
 Classification: Small Quantity Generator
 TSD Activities: Not reported
 Violation Status: No violations found

FINDS:
 Other Pertinent Environmental Activity Identified at Site

RCRAInfo is a national information system that supports the Resource Conservation and Recovery Act (RCRA) program through the tracking of events and activities related to facilities that generate, transport, and treat, store, or dispose of hazardous waste. RCRAInfo allows RCRA program staff to track the notification, permit, compliance, and corrective action activities required under RCRA.

39 WILLOW RUN DRIVE THRU KY SHWS S106885798
 918 WILLOW RUN RD N/A
 COVINGTON, KY 41010

SHWS:
 Status: Closed
 Longitude: -84.508610
 Latitude: 39.083610
 Facility Address 2: Not reported
 Subject Item County: Kenton
 Sub Item Longitude: 39.07940
 Subject Item Address: 928 Willow Run
 Subject Item Address2: Not reported
 Subject Item City,St,Zip: Covington, KY 41011
 Facility Group: AAZZ1.00
 Regulatory Desc: State Superfund
 Closure Option: Option C Restored
 Description: WILLOW RUN DRIVE THRU (Closed: Restored)

39 9TH & 7TH WILLOW RUN KY SHWS S106885775
 9TH / WILLOW RUN N/A
 COVINGTON, KY 41011

SHWS:
 Status: Closed
 Longitude: Not reported
 Latitude: Not reported
 Facility Address 2: Not reported
 Subject Item County: Kenton
 Sub Item Longitude: 39.08361

MAP FINDINGS

Map ID
 Direction
 Distance
 Distance (ft.)Site

EDR ID Number
 EPA ID Number

Database(s)

9TH & 7TH WILLOW RUN (Continued)

S106885775

Subject Item Address: 9TH & WILLOW RUN
 Subject Item Address2: Not reported
 Subject Item City,St,Zip: Covington, KY 41011
 Facility Group: AAZZ1.00
 Regulatory Desc: Petroleum Cleanup
 Closure Option: Option C Restored
 Description: 9TH & 7TH WILLOW RUN (Closed: Restored)

40

**STOP N GO
 542 W 12TH ST
 COVINGTON, KY 41011**

**KY UST U001182914
 N/A**

UST:

Sequence Id: 4341059
 Facility ID: 48327
 Subject Item Id: 1
Tank Status: Verified Removal
 Inert Material Code: Not reported
 Tank Material: Fiberglass Reinforced Plastic
 Tank External Protection: None
 Tank Internal Protection: Interior Lining N/A
 Tank Overfill Protection: Unknown
 Pipe Material: Single Wall Steel
 Pipe External Protection: Unknown
 Pipe Type: Unknown
 Pipe Release Detection: Unknown
 Pipe Rel Detect Suc Code: UNK
 Pipe Leak Detect Code: NON
 Installation Date: 01/01/85
 Closed In Place Date: Not reported
 Relined Date: Not reported
 Last Contained Date: Not reported
 Closed in Place Date: Not reported
 Removed Date: 08/07/90
 Change in Service Date: Not reported
 Tank Pit Num: Not reported
 Compartment Num: 1
 Tank Substance Code: KER
 Capacity in Gallons: 4000
 Tank Manufctr Code: Not reported
 Pipe Manufctr Code: Not reported
 Last Tank Test Date: Not reported
 Last Pipe Test Date: Not reported
 Lining Insp Date: Not reported
 Last Cp Test Date: Not reported
 Added To Flex Date: Not reported
 Added To Piping Date: Not reported
 Added To Tank Date: Not reported
 Piping Installation Date: Not reported
 Owner Name: Sunoco Inc
 Owner Address: 1801 MARKET ST
 Owener City,St,Zip: Philadelphia, PA 19103
 Owner Phone: 215-977-3000
 Latitude: Not reported
 Longitude: Not reported
 Subject Item Category Code: 6STOR
 Internal Document ID: 0

MAP FINDINGS

Map ID
 Direction
 Distance
 Distance (ft.)Site

EDR ID Number
 Database(s)
 EPA ID Number

40 STOP-N-GO RCRA-SQG 1004706254
542 WEST 12TH STREET FINDS KYD985072883
COVINGTON, KY 41011

RCRAInfo:
 Owner: SUN REFINING & MARKETING CO.
 (215) 977-6108
 EPA ID: KYD985072883
 Contact: W. A. DELAUGHTER
 (215) 977-6108
 Classification: Conditionally Exempt Small Quantity Generator
 TSDF Activities: Not reported
 Violation Status: No violations found

FINDS:
 Other Pertinent Environmental Activity Identified at Site

RCRAInfo is a national information system that supports the Resource Conservation and Recovery Act (RCRA) program through the tracking of events and activities related to facilities that generate, transport, and treat, store, or dispose of hazardous waste. RCRAInfo allows RCRA program staff to track the notification, permit, compliance, and corrective action activities required under RCRA.

40 SHIPMAN INDUSTRIES INC KY UST U000208977
530 RIEDLIN AVE N/A
COVINGTON, KY 41011

UST:
 Sequence Id: 4822059
 Facility ID: 64658
 Subject Item Id: 1
Tank Status: Exempt Tank
 Inert Material Code: Not reported
 Tank Material: Single Wall Steel
 Tank External Protection: None
 Tank Internal Protection: Unknown
 Tank Overfill Protection: Unknown
 Pipe Material: Unknown
 Pipe External Protection: Unknown
 Pipe Type: Unknown
 Pipe Release Detection: Unknown
 Pipe Rel Detect Suc Code: UNK
 Pipe Leak Detect Code: NON
 Installation Date: 01/01/74
 Closed In Place Date: Not reported
 Relined Date: Not reported
 Last Contained Date: Not reported
 Closed in Place Date: Not reported
 Removed Date: / /
 Change in Service Date: Not reported
 Tank Pit Num: Not reported
 Compartment Num: 1
 Tank Substance Code: FOL
 Capacity in Gallons: 4000
 Tank Manufctr Code: Not reported

MAP FINDINGS

Map ID
 Direction
 Distance
 Distance (ft.)Site

EDR ID Number
 EPA ID Number

Database(s)

SHIPMAN INDUSTRIES INC (Continued)

U000208977

Pipe Manufctr Code: Not reported
 Last Tank Test Date: Not reported
 Last Pipe Test Date: Not reported
 Lining Insp Date: Not reported
 Last Cp Test Date: Not reported
 Added To Flex Date: Not reported
 Added To Piping Date: Not reported
 Added To Tank Date: Not reported
 Piping Installation Date: Not reported
 Owner Name: Shipman Industries Inc
 Owner Address: 530 RIEDLIN AVE
 Owener City,St,Zip: Covington, KY 41011
 Owner Phone: 606-581-2400
 Latitude: Not reported
 Longitude: Not reported
 Subject Item Category Code: 6STOR
 Internal Document ID: 0

40

**US 25 - KENTON CO
 PIKE ST UNDER I 75 BRIDGE
 COVINGTON, KY 41011**

**KY UST U001623750
 N/A**

UST:

Sequence Id: 2843059
 Facility ID: 63749
 Subject Item Id: 1
Tank Status: Exempt Tank
 Inert Material Code: Not reported
 Tank Material: Single Wall Steel
 Tank External Protection: None
 Tank Internal Protection: None
 Tank Overfill Protection: None
 Pipe Material: Single Wall Steel
 Pipe External Protection: None
 Pipe Type: Suction
 Pipe Release Detection: None
 Pipe Rel Detect Suc Code: NON
 Pipe Leak Detect Code: NON
 Installation Date: 01/01/01
 Closed In Place Date: Not reported
 Relined Date: Not reported
 Last Contained Date: Not reported
 Closed in Place Date: Not reported
 Removed Date: 11/20/90
 Change in Service Date: Not reported
 Tank Pit Num: Not reported
 Compartment Num: 1
 Tank Substance Code: GAS
 Capacity in Gallons: 6000
 Tank Manufctr Code: Not reported
 Pipe Manufctr Code: Not reported
 Last Tank Test Date: Not reported
 Last Pipe Test Date: Not reported
 Lining Insp Date: Not reported
 Last Cp Test Date: Not reported
 Added To Flex Date: Not reported
 Added To Piping Date: Not reported
 Added To Tank Date: Not reported

MAP FINDINGS

Map ID
 Direction
 Distance
 Distance (ft.)Site

EDR ID Number
 EPA ID Number

Database(s)

US 25 - KENTON CO (Continued)

U001623750

Piping Installation Date: Not reported
 Owner Name: Ky Dept Of Highways/Environment
 Owner Address: 125 HOLMES ST
 Owner City,St,Zip: Frankfort, KY 40602
 Owner Phone: 502-564-7250
 Latitude: Not reported
 Longitude: Not reported
 Subject Item Category Code: 6STOR
 Internal Document ID: 0

Sequence Id: 2843059
 Facility ID: 63749
 Subject Item Id: 2
Tank Status: Verified Removal
 Inert Material Code: Not reported
 Tank Material: Single Wall Steel
 Tank External Protection: None
 Tank Internal Protection: None
 Tank Overfill Protection: None
 Pipe Material: Single Wall Steel
 Pipe External Protection: None
 Pipe Type: Suction
 Pipe Release Detection: None
 Pipe Rel Detect Suc Code: NON
 Pipe Leak Detect Code: NON
 Installation Date: 01/01/50
 Closed In Place Date: Not reported
 Relined Date: Not reported
 Last Contained Date: Not reported
 Closed in Place Date: Not reported
 Removed Date: 08/07/91
 Change in Service Date: Not reported
 Tank Pit Num: Not reported
 Compartment Num: 1
 Tank Substance Code: GAS
 Capacity in Gallons: 550
 Tank Manufctr Code: Not reported
 Pipe Manufctr Code: Not reported
 Last Tank Test Date: Not reported
 Last Pipe Test Date: Not reported
 Lining Insp Date: Not reported
 Last Cp Test Date: Not reported
 Added To Flex Date: Not reported
 Added To Piping Date: Not reported
 Added To Tank Date: Not reported
 Piping Installation Date: Not reported
 Owner Name: Ky Dept Of Highways/Environment
 Owner Address: 125 HOLMES ST
 Owner City,St,Zip: Frankfort, KY 40602
 Owner Phone: 502-564-7250
 Latitude: Not reported
 Longitude: Not reported
 Subject Item Category Code: 6STOR
 Internal Document ID: 0

MAP FINDINGS

Map ID
 Direction
 Distance
 Distance (ft.)Site

EDR ID Number

Database(s) EPA ID Number

40 MARSHALL DODGE INC
 540 & 542 PIKE ST
 COVINGTON, KY 41011

KY UST U003180302
 N/A

UST:

Sequence Id: 9363059
 Facility ID: 68454
 Subject Item Id: 1
Tank Status: Tank Closed prior to 1998
 Inert Material Code: Not reported
 Tank Material: Single Wall Steel
 Tank External Protection: None
 Tank Internal Protection: Unknown
 Tank Overfill Protection: Unknown
 Pipe Material: Single Wall Steel
 Pipe External Protection: Unknown
 Pipe Type: Unknown
 Pipe Release Detection: Unknown
 Pipe Rel Detect Suc Code: UNK
 Pipe Leak Detect Code: NON
 Installation Date: 01/01/01
 Closed In Place Date: Not reported
 Relined Date: Not reported
 Last Contained Date: Not reported
 Closed in Place Date: Not reported
 Removed Date: 12/01/86
 Change in Service Date: Not reported
 Tank Pit Num: Not reported
 Compartment Num: 1
 Tank Substance Code: UNK
 Capacity in Gallons: 8000
 Tank Manufctr Code: Not reported
 Pipe Manufctr Code: Not reported
 Last Tank Test Date: Not reported
 Last Pipe Test Date: Not reported
 Lining Insp Date: Not reported
 Last Cp Test Date: Not reported
 Added To Flex Date: Not reported
 Added To Piping Date: Not reported
 Added To Tank Date: Not reported
 Piping Installation Date: Not reported
 Owner Name: Robert & Blanche Marshall
 Owner Address: 123 SUMMERS LN
 Owener City,St,Zip: Crestview Hills, KY 41017
 Owner Phone: 606-431-4272
 Latitude: Not reported
 Longitude: Not reported
 Subject Item Category Code: 6STOR
 Internal Document ID: 0

Sequence Id: 9363059
 Facility ID: 68454
 Subject Item Id: 2
Tank Status: Tank Closed prior to 1998
 Inert Material Code: Not reported
 Tank Material: Single Wall Steel
 Tank External Protection: None
 Tank Internal Protection: Unknown
 Tank Overfill Protection: Unknown

MAP FINDINGS

Map ID
 Direction
 Distance
 Distance (ft.)Site

EDR ID Number
 EPA ID Number

Database(s)

MARSHALL DODGE INC (Continued)

U003180302

Pipe Material: Single Wall Steel
 Pipe External Protection: Unknown
 Pipe Type: Unknown
 Pipe Release Detection: Unknown
 Pipe Rel Detect Suc Code: UNK
 Pipe Leak Detect Code: NON
 Installation Date: 01/01/01
 Closed In Place Date: Not reported
 Relined Date: Not reported
 Last Contained Date: Not reported
 Closed in Place Date: Not reported
 Removed Date: 12/01/86
 Change in Service Date: Not reported
 Tank Pit Num: Not reported
 Compartment Num: 1
 Tank Substance Code: UNK
 Capacity in Gallons: 8000
 Tank Manufctr Code: Not reported
 Pipe Manufctr Code: Not reported
 Last Tank Test Date: Not reported
 Last Pipe Test Date: Not reported
 Lining Insp Date: Not reported
 Last Cp Test Date: Not reported
 Added To Flex Date: Not reported
 Added To Piping Date: Not reported
 Added To Tank Date: Not reported
 Piping Installation Date: Not reported
 Owner Name: Robert & Blanche Marshall
 Owner Address: 123 SUMMERS LN
 Owener City,St,Zip: Crestview Hills, KY 41017
 Owner Phone: 606-431-4272
 Latitude: Not reported
 Longitude: Not reported
 Subject Item Category Code: 6STOR
 Internal Document ID: 0

Sequence Id: 9363059
 Facility ID: 68454
 Subject Item Id: 3
Tank Status: Tank Closed prior to 1998
 Inert Material Code: Not reported
 Tank Material: Single Wall Steel
 Tank External Protection: None
 Tank Internal Protection: Unknown
 Tank Overfill Protection: Unknown
 Pipe Material: Single Wall Steel
 Pipe External Protection: Unknown
 Pipe Type: Unknown
 Pipe Release Detection: Unknown
 Pipe Rel Detect Suc Code: UNK
 Pipe Leak Detect Code: NON
 Installation Date: 01/01/01
 Closed In Place Date: Not reported
 Relined Date: Not reported
 Last Contained Date: Not reported
 Closed in Place Date: Not reported
 Removed Date: 12/01/86

MAP FINDINGS

Map ID
 Direction
 Distance
 Distance (ft.)Site

EDR ID Number
 EPA ID Number

Database(s)

MARSHALL DODGE INC (Continued)

U003180302

Change in Service Date: Not reported
 Tank Pit Num: Not reported
 Compartment Num: 1
 Tank Substance Code: UNK
 Capacity in Gallons: 6000
 Tank Manufctr Code: Not reported
 Pipe Manufctr Code: Not reported
 Last Tank Test Date: Not reported
 Last Pipe Test Date: Not reported
 Lining Insp Date: Not reported
 Last Cp Test Date: Not reported
 Added To Flex Date: Not reported
 Added To Piping Date: Not reported
 Added To Tank Date: Not reported
 Piping Installation Date: Not reported
 Owner Name: Robert & Blanche Marshall
 Owner Address: 123 SUMMERS LN
 Owener City,St,Zip: Crestview Hills, KY 41017
 Owner Phone: 606-431-4272
 Latitude: Not reported
 Longitude: Not reported
 Subject Item Category Code: STOR
 Internal Document ID: 0

40

**MARSHALL DODGE, INC. +++
 555 PIKE STREET
 COVINGTON, KY 41011**

**RCRA-SQG 1004706066
 FINDS KYD045560463
 KY UST**

RCRAInfo:

Owner: DAVE RAMBLER
 (606) 431-4272
 EPA ID: KYD045560463
 Contact: DAVE RAMBLER
 (606) 431-4272

Classification: Conditionally Exempt Small Quantity Generator
 TSD Activities: Not reported

Violation Status: No violations found

FINDS:

Other Pertinent Environmental Activity Identified at Site

RCRAInfo is a national information system that supports the Resource Conservation and Recovery Act (RCRA) program through the tracking of events and activities related to facilities that generate, transport, and treat, store, or dispose of hazardous waste. RCRAInfo allows RCRA program staff to track the notification, permit, compliance, and corrective action activities required under RCRA.

UST:

Sequence Id: 2227059
 Facility ID: 48307
 Subject Item Id: 1
Tank Status: Verified Removal

MAP FINDINGS

Map ID
 Direction
 Distance
 Distance (ft.)Site

EDR ID Number

Database(s) EPA ID Number

MARSHALL DODGE, INC. +++ (Continued)

1004706066

Inert Material Code: Not reported
 Tank Material: Single Wall Steel
 Tank External Protection: None
 Tank Internal Protection: Unknown
 Tank Overfill Protection: Unknown
 Pipe Material: Single Wall Steel
 Pipe External Protection: Unknown
 Pipe Type: Unknown
 Pipe Release Detection: Unknown
 Pipe Rel Detect Suc Code: UNK
 Pipe Leak Detect Code: NON
 Installation Date: 01/01/66
 Closed In Place Date: Not reported
 Relined Date: Not reported
 Last Contained Date: Not reported
 Closed in Place Date: Not reported
 Removed Date: 10/10/91
 Change in Service Date: Not reported
 Tank Pit Num: Not reported
 Compartment Num: 1
 Tank Substance Code: OIL
 Capacity in Gallons: 250
 Tank Manufctr Code: Not reported
 Pipe Manufctr Code: Not reported
 Last Tank Test Date: Not reported
 Last Pipe Test Date: Not reported
 Lining Insp Date: Not reported
 Last Cp Test Date: Not reported
 Added To Flex Date: Not reported
 Added To Piping Date: Not reported
 Added To Tank Date: Not reported
 Piping Installation Date: Not reported
 Owner Name: Robert & Blanche Marshall
 Owner Address: 123 SUMMERS LN
 Owener City,St,Zip: Crestview Hills, KY 41017
 Owner Phone: 606-431-4272
 Latitude: Not reported
 Longitude: Not reported
 Subject Item Category Code: 6STOR
 Internal Document ID: 0

ORPHAN SUMMARY

City	EDR ID	Site Name	Site Address	Zip	Database(s)
COUNTY	92270036	RIVER MILE 301-393/BANK TO BANK SLICK NEAR MANCHESTER, OH 60	RIVER MILE 301-393/BANK TO BANK SLICK NEAR MANCHESTER, OH 60	45202	ERNS
ALEXANDRIA (CAMPBELL)	S106884367	DA LUBRIANCT CO	AA HWY / GLORIA TERRELL RD	41011	KY SHWS
CINCINNATI	1008903807	ODOT HIGHWAY BRIDGE HAM-71-0000	INTERSTATE 71 AT MILE MARKER 0	45202	FINDS
CINCINNATI	1008404527	ODOT HIGHWAY BRIDGE HAM-71-0000	INTERSTATE 71 AT MILE MARKER 0	45202	RCRA-SQG
CINCINNATI	1007208918	CITY OF CINCINNATI HUD	BLOCK 13TH/WALNUT&14TH/CLAY ST	45202	RCRA-SQG
CINCINNATI	96498376	#1 BROADWAY MILE 470.3 OHIO RIVER	#1 BROADWAY MILE 470.3 OHIO RIVER	45214	ERNS
CINCINNATI	S107755508	DUCK CREEK PROJECT	BROTHESTON RD / ROSALYN RD		OH NPDES
CINCINNATI	1000243800	ANCHOR WHITE LEAD CO	EGGLESTON AVE / 4TH ST	45202	OH DERR, OH MSL
CINCINNATI	S105680807	LAUREL HOMES REDEVELOPMENT PROJECT	EZZARD CHARLES DR-LINN ST- JOHN ST-W LIB	45214	OH DERR
CINCINNATI	1007134729	OHIO EPA - ORPHAN DRUM	FIFTH AVE & WALNUT ST	45202	FINDS
CINCINNATI	1007113451	OHIO EPA - ORPHAN DRUM	FIFTH AVE & WALNUT ST	45202	RCRA-SQG
CINCINNATI	1007881085	HIGHWAY BRIDGE	HAM - 42 - .0000	45202	RCRA-LQG
CINCINNATI	1008170876	ODOT HIGHWAY BRIDGE	HAM-42-.0000	45202	FINDS
CINCINNATI	1003872262	UNITED LEAD CO	HARRIET & COURT STS	45203	OH DERR, CERC-NFRAP
CINCINNATI	93306320	LITTLE MIAMI RIVER 1 MILE N OF THE OHIO	LITTLE MIAMI RIVER 1 MILE N OF THE OHIO		ERNS
CINCINNATI	98446025	MCGINNIS INC DOCK OHIO RIVER	MCGINNIS INC DOCK OHIO RIVER		ERNS
CINCINNATI	98454661	MILE MARKER 479 ON OHIO RIVER	MILE MARKER 479 ON OHIO RIVER		ERNS
CINCINNATI	99626100	MILE 476 OHIO RIVER	MILE 476 OHIO RIVER		ERNS
CINCINNATI	90187283	MILE 479.3 RIGHT BANK OHIO RIVER	MILE 479.3 RIGHT BANK OHIO RIVER		ERNS
CINCINNATI	2002619697	MILE 493 OHIO RIVER	MILE 493 OHIO RIVER		ERNS
CINCINNATI	2000548898	MILE 479 OHIO RIVER	MILE 479 OHIO RIVER		ERNS
CINCINNATI	91202115	MOUTH OF MILL CREEK INTO THE OHIO RIVER	MOUTH OF MILL CREEK INTO THE OHIO RIVER		ERNS
CINCINNATI	91216003	NEAR RIVER RD BY THE 6TH ST. VIADUCT	NEAR RIVER RD BY THE 6TH ST. VIADUCT		ERNS
CINCINNATI	92294557	OHIO RIVER MILE 472 RT DESCENDING BANK	OHIO RIVER MILE 472 RT DESCENDING BANK		ERNS
CINCINNATI	99625659	OHIO RIVER 461.5 DOWNSTREAM END	OHIO RIVER 461.5 DOWNSTREAM END		ERNS
CINCINNATI	91236324	484 OHIO RIVER/MUDDY CREEK 1/8 MI FROM	484 OHIO RIVER/MUDDY CREEK 1/8 MI FROM		ERNS
CINCINNATI	91217226	OHIO RIVER 10 MILES WEST OF CIN.	OHIO RIVER 10 MILES WEST OF CIN.		ERNS
CINCINNATI	1004766700	CINERGY FIELD	201 E PETE ROSEWAY	45202	RCRA-SQG, FINDS
CINCINNATI	2005623174	5297 RIVER RD.	5297 RIVER RD.		ERNS
CINCINNATI	2005619687	5525 RIVER ROAD	5525 RIVER ROAD		ERNS
CINCINNATI	2005618202	5525 RIVER ROAD	5525 RIVER ROAD		ERNS
CINCINNATI	2005601517	4015 RIVER ROAD	4015 RIVER ROAD		ERNS
CINCINNATI	1001125153	ODOT HIGHWAY BRIDGE	INTERSTATE RT 71 SECT 226	45202	RCRA-SQG, FINDS
CINCINNATI	1000873168	ODOT HIGHWAY BRIDGE	INTERSTATE RTE 75 SECTION 605L	45202	RCRA-SQG, FINDS
CINCINNATI	1000873167	ODOT HIGHWAY BRIDGE	INTERSTATE RTE 75 SECTION 605R	45202	RCRA-SQG, FINDS
CINCINNATI	U000892478	BP OIL CO. #28352	1239 SPRING GROVE AVE	45214	OH LUST, OH ARCHIVE UST
CINCINNATI	1007213738	OHIO EPA - ORPHAN DRUM	THIRD & BAY MILLER	45203	FINDS
CINCINNATI	1007208949	OHIO EPA - ORPHAN DRUM	THIRD & BAY MILLER	45203	RCRA-SQG
CINCINNATI	S105854943	QUEENSGATE SOUTH	750 W THIRD ST - 311 BAYMILLER ST - 990	45203	OH DERR
CINCINNATI	1004768101	HOSEA PROJECT MOVERS	1531 TREMONT AVE	45225	RCRA-SQG, FINDS
CINCINNATI	91204838	WESTINGHOUSE MATERIALS OF OHIO HWY 128	WESTINGHOUSE MATERIALS OF OHIO HWY 128		ERNS
CINCINNATI	S105501749	OLD	WINCHEL / HARRISON AVE	45202	OH LUST

ORPHAN SUMMARY

City	EDR ID	Site Name	Site Address	Zip	Database(s)
COVINGTON	1004706073	HAMMOND SERVICE CENTER	12TH & RUSSELL STS	41011	RCRA-SQG, FINDS
COVINGTON	S107516667	A F RIEDINGER & SONS	502 W 12TH ST	41011	KY DRYCLEANERS
COVINGTON	S107516671	L & L DRY CLEANERS	115 E 12TH ST	41011	KY DRYCLEANERS
COVINGTON	S106885761	CSX TRANSPORTATION	12TH ST OVERPASS	41011	KY SHWS
COVINGTON	S106885801	MOTHER OF GOD CHURCH	6TH	41011	KY SHWS
COVINGTON	S106885787	A & R INVESTMENTS	W 9TH ST	41011	KY SHWS
COVINGTON	U003990970	ORTNER RAILYARD	2101 AUGUSTINE ST	41014	KY SHWS, KY UST
COVINGTON	U001182510	NONE	3RD ST BETWEEN SCOTT & MADISON	41011	KY UST
COVINGTON	S106885794	INCISA USA	EUCLID / JEFFERSON ST	41011	KY SHWS
COVINGTON	S106885792	EXQUISITE CLEANERS	400 GREENUP ST	41011	KY SHWS
COVINGTON	S106885776	INTERNAL REVENUE	201 W RIVER CENTER BLVD	41011	KY SHWS
DAYTON	1001960710	DAYTON SHELL	136 6TH ST	41011	RCRA-SQG, FINDS, KY SB193
FORT WRIGHT	S106885738	BP AMOCO SOHIO REFINERY	KY 16 / 17	41011	KY SHWS
FORT WRIGHT	S107516672	LOOKOUT HEIGHTS DRY CLEANERS	1657 DIXIE HWY	41011	KY DRYCLEANERS
NORTH BEND	92268854	BROWER ROAD OHIO RIVER	BROWER ROAD OHIO RIVER	45202	ERNS
PARK HILLS	S106885784	OLD MILL SERVICE STATION	NONE	41011	KY SHWS

GOVERNMENT RECORDS SEARCHED / DATA CURRENCY TRACKING

To maintain currency of the following federal and state databases, EDR contacts the appropriate governmental agency on a monthly or quarterly basis, as required.

Number of Days to Update: Provides confirmation that EDR is reporting records that have been updated within 90 days from the date the government agency made the information available to the public.

FEDERAL RECORDS

NPL: National Priority List

National Priorities List (Superfund). The NPL is a subset of CERCLIS and identifies over 1,200 sites for priority cleanup under the Superfund Program. NPL sites may encompass relatively large areas. As such, EDR provides polygon coverage for over 1,000 NPL site boundaries produced by EPA's Environmental Photographic Interpretation Center (EPIC) and regional EPA offices.

Date of Government Version: 07/05/2006	Source: EPA
Date Data Arrived at EDR: 08/02/2006	Telephone: N/A
Date Made Active in Reports: 09/12/2006	Last EDR Contact: 11/01/2006
Number of Days to Update: 41	Next Scheduled EDR Contact: 01/29/2007
	Data Release Frequency: Quarterly

NPL Site Boundaries

Sources:

EPA's Environmental Photographic Interpretation Center (EPIC)
Telephone: 202-564-7333

EPA Region 1
Telephone 617-918-1143

EPA Region 6
Telephone: 214-655-6659

EPA Region 3
Telephone 215-814-5418

EPA Region 7
Telephone: 913-551-7247

EPA Region 4
Telephone 404-562-8033

EPA Region 8
Telephone: 303-312-6774

EPA Region 5
Telephone 312-886-6686

EPA Region 9
Telephone: 415-947-4246

EPA Region 10
Telephone 206-553-8665

Proposed NPL: Proposed National Priority List Sites

Date of Government Version: 07/05/2006	Source: EPA
Date Data Arrived at EDR: 08/02/2006	Telephone: N/A
Date Made Active in Reports: 09/12/2006	Last EDR Contact: 11/01/2006
Number of Days to Update: 41	Next Scheduled EDR Contact: 01/29/2007
	Data Release Frequency: Quarterly

DELISTED NPL: National Priority List Deletions

The National Oil and Hazardous Substances Pollution Contingency Plan (NCP) establishes the criteria that the EPA uses to delete sites from the NPL. In accordance with 40 CFR 300.425.(e), sites may be deleted from the NPL where no further response is appropriate.

Date of Government Version: 07/05/2006	Source: EPA
Date Data Arrived at EDR: 08/02/2006	Telephone: N/A
Date Made Active in Reports: 09/12/2006	Last EDR Contact: 11/01/2006
Number of Days to Update: 41	Next Scheduled EDR Contact: 01/29/2007
	Data Release Frequency: Quarterly

GOVERNMENT RECORDS SEARCHED / DATA CURRENCY TRACKING

NPL RECOVERY: Federal Superfund Liens

Federal Superfund Liens. Under the authority granted the USEPA by CERCLA of 1980, the USEPA has the authority to file liens against real property in order to recover remedial action expenditures or when the property owner received notification of potential liability. USEPA compiles a listing of filed notices of Superfund Liens.

Date of Government Version: 10/15/1991	Source: EPA
Date Data Arrived at EDR: 02/02/1994	Telephone: 202-564-4267
Date Made Active in Reports: 03/30/1994	Last EDR Contact: 08/21/2006
Number of Days to Update: 56	Next Scheduled EDR Contact: 11/20/2006
	Data Release Frequency: No Update Planned

CERCLIS: Comprehensive Environmental Response, Compensation, and Liability Information System

CERCLIS contains data on potentially hazardous waste sites that have been reported to the USEPA by states, municipalities, private companies and private persons, pursuant to Section 103 of the Comprehensive Environmental Response, Compensation, and Liability Act (CERCLA). CERCLIS contains sites which are either proposed to or on the National Priorities List (NPL) and sites which are in the screening and assessment phase for possible inclusion on the NPL.

Date of Government Version: 06/19/2006	Source: EPA
Date Data Arrived at EDR: 06/22/2006	Telephone: 703-603-8960
Date Made Active in Reports: 08/23/2006	Last EDR Contact: 09/21/2006
Number of Days to Update: 62	Next Scheduled EDR Contact: 12/18/2006
	Data Release Frequency: Quarterly

CERCLIS-NFRAP: CERCLIS No Further Remedial Action Planned

Archived sites are sites that have been removed and archived from the inventory of CERCLIS sites. Archived status indicates that, to the best of EPA's knowledge, assessment at a site has been completed and that EPA has determined no further steps will be taken to list this site on the National Priorities List (NPL), unless information indicates this decision was not appropriate or other considerations require a recommendation for listing at a later time. This decision does not necessarily mean that there is no hazard associated with a given site; it only means that, based upon available information, the location is not judged to be a potential NPL site.

Date of Government Version: 07/17/2006	Source: EPA
Date Data Arrived at EDR: 08/02/2006	Telephone: 703-603-8960
Date Made Active in Reports: 09/12/2006	Last EDR Contact: 09/18/2006
Number of Days to Update: 41	Next Scheduled EDR Contact: 12/18/2006
	Data Release Frequency: Quarterly

CORRACTS: Corrective Action Report

CORRACTS identifies hazardous waste handlers with RCRA corrective action activity.

Date of Government Version: 03/15/2006	Source: EPA
Date Data Arrived at EDR: 03/17/2006	Telephone: 800-424-9346
Date Made Active in Reports: 04/13/2006	Last EDR Contact: 09/05/2006
Number of Days to Update: 27	Next Scheduled EDR Contact: 12/04/2006
	Data Release Frequency: Quarterly

RCRA: Resource Conservation and Recovery Act Information

GOVERNMENT RECORDS SEARCHED / DATA CURRENCY TRACKING

RCRAInfo is EPA's comprehensive information system, providing access to data supporting the Resource Conservation and Recovery Act (RCRA) of 1976 and the Hazardous and Solid Waste Amendments (HSWA) of 1984. RCRAInfo replaces the data recording and reporting abilities of the Resource Conservation and Recovery Information System (RCRIS). The database includes selective information on sites which generate, transport, store, treat and/or dispose of hazardous waste as defined by the Resource Conservation and Recovery Act (RCRA). Conditionally exempt small quantity generators (CESQGs) generate less than 100 kg of hazardous waste, or less than 1 kg of acutely hazardous waste per month. Small quantity generators (SQGs) generate between 100 kg and 1,000 kg of hazardous waste per month. Large quantity generators (LQGs) generate over 1,000 kilograms (kg) of hazardous waste, or over 1 kg of acutely hazardous waste per month. Transporters are individuals or entities that move hazardous waste from the generator off-site to a facility that can recycle, treat, store, or dispose of the waste. TSDFs treat, store, or dispose of the waste.

Date of Government Version: 06/13/2006	Source: EPA
Date Data Arrived at EDR: 06/28/2006	Telephone: 800-424-9346
Date Made Active in Reports: 08/23/2006	Last EDR Contact: 09/28/2006
Number of Days to Update: 56	Next Scheduled EDR Contact: 11/20/2006
	Data Release Frequency: Quarterly

ERNS: Emergency Response Notification System

Emergency Response Notification System. ERNS records and stores information on reported releases of oil and hazardous substances.

Date of Government Version: 12/31/2005	Source: National Response Center, United States Coast Guard
Date Data Arrived at EDR: 01/12/2006	Telephone: 202-260-2342
Date Made Active in Reports: 02/21/2006	Last EDR Contact: 10/24/2006
Number of Days to Update: 40	Next Scheduled EDR Contact: 01/22/2007
	Data Release Frequency: Annually

HMIRS: Hazardous Materials Information Reporting System

Hazardous Materials Incident Report System. HMIRS contains hazardous material spill incidents reported to DOT.

Date of Government Version: 07/03/2006	Source: U.S. Department of Transportation
Date Data Arrived at EDR: 07/19/2006	Telephone: 202-366-4555
Date Made Active in Reports: 08/23/2006	Last EDR Contact: 10/18/2006
Number of Days to Update: 35	Next Scheduled EDR Contact: 01/15/2007
	Data Release Frequency: Annually

US ENG CONTROLS: Engineering Controls Sites List

A listing of sites with engineering controls in place. Engineering controls include various forms of caps, building foundations, liners, and treatment methods to create pathway elimination for regulated substances to enter environmental media or effect human health.

Date of Government Version: 03/21/2006	Source: Environmental Protection Agency
Date Data Arrived at EDR: 03/27/2006	Telephone: 703-603-8905
Date Made Active in Reports: 05/22/2006	Last EDR Contact: 09/07/2006
Number of Days to Update: 56	Next Scheduled EDR Contact: 10/02/2006
	Data Release Frequency: Varies

US INST CONTROL: Sites with Institutional Controls

A listing of sites with institutional controls in place. Institutional controls include administrative measures, such as groundwater use restrictions, construction restrictions, property use restrictions, and post remediation care requirements intended to prevent exposure to contaminants remaining on site. Deed restrictions are generally required as part of the institutional controls.

Date of Government Version: 03/21/2006	Source: Environmental Protection Agency
Date Data Arrived at EDR: 03/27/2006	Telephone: 703-603-8905
Date Made Active in Reports: 05/22/2006	Last EDR Contact: 09/07/2006
Number of Days to Update: 56	Next Scheduled EDR Contact: 10/02/2006
	Data Release Frequency: Varies

GOVERNMENT RECORDS SEARCHED / DATA CURRENCY TRACKING

DOD: Department of Defense Sites

This data set consists of federally owned or administered lands, administered by the Department of Defense, that have any area equal to or greater than 640 acres of the United States, Puerto Rico, and the U.S. Virgin Islands.

Date of Government Version: 12/31/2004	Source: USGS
Date Data Arrived at EDR: 02/08/2005	Telephone: 703-692-8801
Date Made Active in Reports: 08/04/2005	Last EDR Contact: 11/10/2006
Number of Days to Update: 177	Next Scheduled EDR Contact: 02/05/2007
	Data Release Frequency: Semi-Annually

FUDS: Formerly Used Defense Sites

The listing includes locations of Formerly Used Defense Sites properties where the US Army Corps of Engineers is actively working or will take necessary cleanup actions.

Date of Government Version: 12/31/2005	Source: U.S. Army Corps of Engineers
Date Data Arrived at EDR: 08/10/2006	Telephone: 202-528-4285
Date Made Active in Reports: 11/08/2006	Last EDR Contact: 09/18/2006
Number of Days to Update: 90	Next Scheduled EDR Contact: 01/01/2007
	Data Release Frequency: Varies

US BROWNFIELDS: A Listing of Brownfields Sites

Included in the listing are brownfields properties addresses by Cooperative Agreement Recipients and brownfields properties addressed by Targeted Brownfields Assessments. Targeted Brownfields Assessments-EPA's Targeted Brownfields Assessments (TBA) program is designed to help states, tribes, and municipalities--especially those without EPA Brownfields Assessment Demonstration Pilots--minimize the uncertainties of contamination often associated with brownfields. Under the TBA program, EPA provides funding and/or technical assistance for environmental assessments at brownfields sites throughout the country. Targeted Brownfields Assessments supplement and work with other efforts under EPA's Brownfields Initiative to promote cleanup and redevelopment of brownfields. Cooperative Agreement Recipients--States, political subdivisions, territories, and Indian tribes become Brownfields Cleanup Revolving Loan Fund (BCRLF) cooperative agreement recipients when they enter into BCRLF cooperative agreements with the U.S. EPA. EPA selects BCRLF cooperative agreement recipients based on a proposal and application process. BCRLF cooperative agreement recipients must use EPA funds provided through BCRLF cooperative agreement for specified brownfields-related cleanup activities.

Date of Government Version: 07/10/2006	Source: Environmental Protection Agency
Date Data Arrived at EDR: 07/13/2006	Telephone: 202-566-2777
Date Made Active in Reports: 09/06/2006	Last EDR Contact: 09/11/2006
Number of Days to Update: 55	Next Scheduled EDR Contact: 12/11/2006
	Data Release Frequency: Semi-Annually

CONSENT: Superfund (CERCLA) Consent Decrees

Major legal settlements that establish responsibility and standards for cleanup at NPL (Superfund) sites. Released periodically by United States District Courts after settlement by parties to litigation matters.

Date of Government Version: 12/14/2004	Source: Department of Justice, Consent Decree Library
Date Data Arrived at EDR: 02/15/2005	Telephone: Varies
Date Made Active in Reports: 04/25/2005	Last EDR Contact: 11/17/2006
Number of Days to Update: 69	Next Scheduled EDR Contact: 01/22/2007
	Data Release Frequency: Varies

ROD: Records Of Decision

Record of Decision. ROD documents mandate a permanent remedy at an NPL (Superfund) site containing technical and health information to aid in the cleanup.

Date of Government Version: 07/10/2006	Source: EPA
Date Data Arrived at EDR: 07/21/2006	Telephone: 703-416-0223
Date Made Active in Reports: 09/06/2006	Last EDR Contact: 10/02/2006
Number of Days to Update: 47	Next Scheduled EDR Contact: 01/01/2007
	Data Release Frequency: Annually

GOVERNMENT RECORDS SEARCHED / DATA CURRENCY TRACKING

UMTRA: Uranium Mill Tailings Sites

Uranium ore was mined by private companies for federal government use in national defense programs. When the mills shut down, large piles of the sand-like material (mill tailings) remain after uranium has been extracted from the ore. Levels of human exposure to radioactive materials from the piles are low; however, in some cases tailings were used as construction materials before the potential health hazards of the tailings were recognized.

Date of Government Version: 11/04/2005	Source: Department of Energy
Date Data Arrived at EDR: 11/28/2005	Telephone: 505-845-0011
Date Made Active in Reports: 01/30/2006	Last EDR Contact: 09/05/2006
Number of Days to Update: 63	Next Scheduled EDR Contact: 12/18/2006
	Data Release Frequency: Varies

ODI: Open Dump Inventory

An open dump is defined as a disposal facility that does not comply with one or more of the Part 257 or Part 258 Subtitle D Criteria.

Date of Government Version: 06/30/1985	Source: Environmental Protection Agency
Date Data Arrived at EDR: 08/09/2004	Telephone: 800-424-9346
Date Made Active in Reports: 09/17/2004	Last EDR Contact: 06/09/2004
Number of Days to Update: 39	Next Scheduled EDR Contact: N/A
	Data Release Frequency: No Update Planned

PRP: Potentially Responsible Parties

A listing of verified Potentially Responsible Parties

Date of Government Version: 07/20/2006	Source: EPA
Date Data Arrived at EDR: 07/21/2006	Telephone: 202-564-6064
Date Made Active in Reports: 08/22/2006	Last EDR Contact: 10/02/2006
Number of Days to Update: 32	Next Scheduled EDR Contact: 01/01/2007
	Data Release Frequency: Quarterly

TRIS: Toxic Chemical Release Inventory System

Toxic Release Inventory System. TRIS identifies facilities which release toxic chemicals to the air, water and land in reportable quantities under SARA Title III Section 313.

Date of Government Version: 12/31/2004	Source: EPA
Date Data Arrived at EDR: 06/22/2006	Telephone: 202-566-0250
Date Made Active in Reports: 08/23/2006	Last EDR Contact: 09/22/2006
Number of Days to Update: 62	Next Scheduled EDR Contact: 12/18/2006
	Data Release Frequency: Annually

TSCA: Toxic Substances Control Act

Toxic Substances Control Act. TSCA identifies manufacturers and importers of chemical substances included on the TSCA Chemical Substance Inventory list. It includes data on the production volume of these substances by plant site.

Date of Government Version: 12/31/2002	Source: EPA
Date Data Arrived at EDR: 04/14/2006	Telephone: 202-260-5521
Date Made Active in Reports: 05/30/2006	Last EDR Contact: 10/18/2006
Number of Days to Update: 46	Next Scheduled EDR Contact: 01/15/2007
	Data Release Frequency: Every 4 Years

FTTS: FIFRA/ TSCA Tracking System - FIFRA (Federal Insecticide, Fungicide, & Rodenticide Act)/TSCA (Toxic Substances Control Act)

FTTS tracks administrative cases and pesticide enforcement actions and compliance activities related to FIFRA, TSCA and EPCRA (Emergency Planning and Community Right-to-Know Act). To maintain currency, EDR contacts the Agency on a quarterly basis.

Date of Government Version: 07/14/2006	Source: EPA/Office of Prevention, Pesticides and Toxic Substances
Date Data Arrived at EDR: 07/18/2006	Telephone: 202-566-1667
Date Made Active in Reports: 09/06/2006	Last EDR Contact: 09/18/2006
Number of Days to Update: 50	Next Scheduled EDR Contact: 12/18/2006
	Data Release Frequency: Quarterly

GOVERNMENT RECORDS SEARCHED / DATA CURRENCY TRACKING

FTTS INSP: FIFRA/ TSCA Tracking System - FIFRA (Federal Insecticide, Fungicide, & Rodenticide Act)/TSCA (Toxic Substances Control Act)

Date of Government Version: 07/14/2006	Source: EPA
Date Data Arrived at EDR: 07/18/2006	Telephone: 202-566-1667
Date Made Active in Reports: 09/06/2006	Last EDR Contact: 09/18/2006
Number of Days to Update: 50	Next Scheduled EDR Contact: 12/18/2006
	Data Release Frequency: Quarterly

SSTS: Section 7 Tracking Systems

Section 7 of the Federal Insecticide, Fungicide and Rodenticide Act, as amended (92 Stat. 829) requires all registered pesticide-producing establishments to submit a report to the Environmental Protection Agency by March 1st each year. Each establishment must report the types and amounts of pesticides, active ingredients and devices being produced, and those having been produced and sold or distributed in the past year.

Date of Government Version: 12/31/2004	Source: EPA
Date Data Arrived at EDR: 05/11/2006	Telephone: 202-564-4203
Date Made Active in Reports: 05/22/2006	Last EDR Contact: 11/07/2006
Number of Days to Update: 11	Next Scheduled EDR Contact: 01/15/2007
	Data Release Frequency: Annually

ICIS: Integrated Compliance Information System

The Integrated Compliance Information System (ICIS) supports the information needs of the national enforcement and compliance program as well as the unique needs of the National Pollutant Discharge Elimination System (NPDES) program.

Date of Government Version: 02/13/2006	Source: Environmental Protection Agency
Date Data Arrived at EDR: 04/21/2006	Telephone: 202-564-5088
Date Made Active in Reports: 05/11/2006	Last EDR Contact: 07/17/2006
Number of Days to Update: 20	Next Scheduled EDR Contact: 10/16/2006
	Data Release Frequency: Quarterly

PADS: PCB Activity Database System

PCB Activity Database. PADS Identifies generators, transporters, commercial storers and/or brokers and disposers of PCB's who are required to notify the EPA of such activities.

Date of Government Version: 07/07/2006	Source: EPA
Date Data Arrived at EDR: 08/09/2006	Telephone: 202-566-0500
Date Made Active in Reports: 09/06/2006	Last EDR Contact: 11/10/2006
Number of Days to Update: 28	Next Scheduled EDR Contact: 02/05/2007
	Data Release Frequency: Annually

MLTS: Material Licensing Tracking System

MLTS is maintained by the Nuclear Regulatory Commission and contains a list of approximately 8,100 sites which possess or use radioactive materials and which are subject to NRC licensing requirements. To maintain currency, EDR contacts the Agency on a quarterly basis.

Date of Government Version: 07/10/2006	Source: Nuclear Regulatory Commission
Date Data Arrived at EDR: 07/20/2006	Telephone: 301-415-7169
Date Made Active in Reports: 09/06/2006	Last EDR Contact: 10/02/2006
Number of Days to Update: 48	Next Scheduled EDR Contact: 01/01/2007
	Data Release Frequency: Quarterly

MINES: Mines Master Index File

Contains all mine identification numbers issued for mines active or opened since 1971. The data also includes violation information.

Date of Government Version: 05/16/2006	Source: Department of Labor, Mine Safety and Health Administration
Date Data Arrived at EDR: 06/28/2006	Telephone: 303-231-5959
Date Made Active in Reports: 08/23/2006	Last EDR Contact: 09/27/2006
Number of Days to Update: 56	Next Scheduled EDR Contact: 12/25/2006
	Data Release Frequency: Semi-Annually

GOVERNMENT RECORDS SEARCHED / DATA CURRENCY TRACKING

FINDS: Facility Index System/Facility Registry System

Facility Index System. FINDS contains both facility information and 'pointers' to other sources that contain more detail. EDR includes the following FINDS databases in this report: PCS (Permit Compliance System), AIRS (Aerometric Information Retrieval System), DOCKET (Enforcement Docket used to manage and track information on civil judicial enforcement cases for all environmental statutes), FURS (Federal Underground Injection Control), C-DOCKET (Criminal Docket System used to track criminal enforcement actions for all environmental statutes), FFIS (Federal Facilities Information System), STATE (State Environmental Laws and Statutes), and PADS (PCB Activity Data System).

Date of Government Version: 07/21/2006	Source: EPA
Date Data Arrived at EDR: 07/25/2006	Telephone: N/A
Date Made Active in Reports: 09/06/2006	Last EDR Contact: 10/02/2006
Number of Days to Update: 43	Next Scheduled EDR Contact: 01/01/2007
	Data Release Frequency: Quarterly

RAATS: RCRA Administrative Action Tracking System

RCRA Administration Action Tracking System. RAATS contains records based on enforcement actions issued under RCRA pertaining to major violators and includes administrative and civil actions brought by the EPA. For administration actions after September 30, 1995, data entry in the RAATS database was discontinued. EPA will retain a copy of the database for historical records. It was necessary to terminate RAATS because a decrease in agency resources made it impossible to continue to update the information contained in the database.

Date of Government Version: 04/17/1995	Source: EPA
Date Data Arrived at EDR: 07/03/1995	Telephone: 202-564-4104
Date Made Active in Reports: 08/07/1995	Last EDR Contact: 09/05/2006
Number of Days to Update: 35	Next Scheduled EDR Contact: 12/04/2006
	Data Release Frequency: No Update Planned

BRS: Biennial Reporting System

The Biennial Reporting System is a national system administered by the EPA that collects data on the generation and management of hazardous waste. BRS captures detailed data from two groups: Large Quantity Generators (LQG) and Treatment, Storage, and Disposal Facilities.

Date of Government Version: 12/31/2003	Source: EPA/NTIS
Date Data Arrived at EDR: 06/17/2005	Telephone: 800-424-9346
Date Made Active in Reports: 08/04/2005	Last EDR Contact: 10/20/2006
Number of Days to Update: 48	Next Scheduled EDR Contact: 12/11/2006
	Data Release Frequency: Biennially

STATE AND LOCAL RECORDS

OH SHWS: This state does not maintain a SHWS list. See the Federal CERCLIS list and Federal NPL list.

State Hazardous Waste Sites. State hazardous waste site records are the states' equivalent to CERCLIS. These sites may or may not already be listed on the federal CERCLIS list. Priority sites planned for cleanup using state funds (state equivalent of Superfund) are identified along with sites where cleanup will be paid for by potentially responsible parties. Available information varies by state.

Date of Government Version: N/A	Source: Ohio EPA
Date Data Arrived at EDR: N/A	Telephone: 614-644-2924
Date Made Active in Reports: N/A	Last EDR Contact: 09/05/2006
Number of Days to Update: N/A	Next Scheduled EDR Contact: 12/04/2006
	Data Release Frequency: N/A

KY SHWS: State Leads List

State Hazardous Waste Sites. State hazardous waste site records are the states' equivalent to CERCLIS. These sites may or may not already be listed on the federal CERCLIS list. Priority sites planned for cleanup using state funds (state equivalent of Superfund) are identified along with sites where cleanup will be paid for by potentially responsible parties. Available information varies by state.

Date of Government Version: N/A	Source: Department of Environmental Protection
Date Data Arrived at EDR: N/A	Telephone: 502-564-6716
Date Made Active in Reports: N/A	Last EDR Contact: 09/25/2006
Number of Days to Update: N/A	Next Scheduled EDR Contact: 12/25/2006
	Data Release Frequency: N/A

GOVERNMENT RECORDS SEARCHED / DATA CURRENCY TRACKING

OH DERR: Division of Emergency & Remedial Response's Database

The DERR listings contains sites from all of Ohio that are in the Division of Emergency and Remedial Response (DERR) database, which is an index of sites for which our district offices maintain files. The database is NOT a record of contaminated sites or sites suspected of contamination. Not all sites in the database are contaminated, and a site's absence from the database does not imply that it is uncontaminated.

Date of Government Version: 09/12/2006	Source: Ohio EPA, Div. of Emergency and Remedial Response
Date Data Arrived at EDR: 09/13/2006	Telephone: 614-644-3538
Date Made Active in Reports: 09/25/2006	Last EDR Contact: 09/11/2006
Number of Days to Update: 12	Next Scheduled EDR Contact: 12/11/2006
	Data Release Frequency: Semi-Annually

OH TOWNGAS: DERR Towngas Database

The database includes 82 very old sites (circa 1895) which produced gas from coal for street lighting. Most visual evidence of these sites has disappeared, however the potential for buried coal tar remains. The database is no longer in active use.

Date of Government Version: 07/28/1992	Source: Ohio EPA
Date Data Arrived at EDR: 02/21/2003	Telephone: 614-644-3749
Date Made Active in Reports: 03/05/2003	Last EDR Contact: 02/12/2003
Number of Days to Update: 12	Next Scheduled EDR Contact: N/A
	Data Release Frequency: No Update Planned

OH MSL: Master Sites List

Ohio EPA no longer maintains or publishes the MSL, which was a list of sites with known or suspected contamination. Please be advised that this report does not constitute a determination that any site identified in the report is or may be contaminated.

Date of Government Version: 03/01/1999	Source: Ohio Environmental Protection Agency
Date Data Arrived at EDR: 03/29/1999	Telephone: 614-644-2068
Date Made Active in Reports: 04/21/1999	Last EDR Contact: 09/05/2006
Number of Days to Update: 23	Next Scheduled EDR Contact: 12/04/2006
	Data Release Frequency: No Update Planned

OH SWF/LF: Licensed Solid Waste Facilities

Solid Waste Facilities/Landfill Sites. SWF/LF type records typically contain an inventory of solid waste disposal facilities or landfills in a particular state. Depending on the state, these may be active or inactive facilities or open dumps that failed to meet RCRA Subtitle D Section 4004 criteria for solid waste landfills or disposal sites.

Date of Government Version: 08/18/2006	Source: Ohio Environmental Protection Agency
Date Data Arrived at EDR: 08/18/2006	Telephone: 614-644-2621
Date Made Active in Reports: 09/25/2006	Last EDR Contact: 11/06/2006
Number of Days to Update: 38	Next Scheduled EDR Contact: 02/05/2007
	Data Release Frequency: Annually

KY SWF/LF: Solid Waste Facilities List

Solid Waste Facilities/Landfill Sites. SWF/LF type records typically contain an inventory of solid waste disposal facilities or landfills in a particular state. Depending on the state, these may be active or inactive facilities or open dumps that failed to meet RCRA Subtitle D Section 4004 criteria for solid waste landfills or disposal sites.

Date of Government Version: 09/01/2006	Source: Department of Environmental Protection
Date Data Arrived at EDR: 09/05/2006	Telephone: 502-564-6716
Date Made Active in Reports: 10/18/2006	Last EDR Contact: 08/28/2006
Number of Days to Update: 43	Next Scheduled EDR Contact: 11/27/2006
	Data Release Frequency: Semi-Annually

OH HIST LF: Old Solid Waste Landfill

A list of about 1200 old abandoned dumps or landfills. This database was developed from Ohio EPA staff notebooks and other information dating from the mid-1970s

GOVERNMENT RECORDS SEARCHED / DATA CURRENCY TRACKING

Date of Government Version: 01/01/1980
Date Data Arrived at EDR: 07/01/2003
Date Made Active in Reports: 07/17/2003
Number of Days to Update: 16

Source: Ohio EPA
Telephone: 614-644-3749
Last EDR Contact: 06/26/2003
Next Scheduled EDR Contact: N/A
Data Release Frequency: No Update Planned

KY HIST LF: Historical Landfills

This solid waste facility listing contains detail information that is not included in the landfill listing. A listing with detail information is no longer available by the Department of Environmental Protection.

Date of Government Version: 05/01/2003
Date Data Arrived at EDR: 03/30/2006
Date Made Active in Reports: 05/01/2006
Number of Days to Update: 32

Source: Department of Environmental Protection
Telephone: 502-564-6716
Last EDR Contact: 08/28/2006
Next Scheduled EDR Contact: 11/27/2006
Data Release Frequency: No Update Planned

OH LUST: Leaking Underground Storage Tank File

Leaking Underground Storage Tank Incident Reports. LUST records contain an inventory of reported leaking underground storage tank incidents. Not all states maintain these records, and the information stored varies by state.

Date of Government Version: 09/13/2006
Date Data Arrived at EDR: 09/14/2006
Date Made Active in Reports: 09/25/2006
Number of Days to Update: 11

Source: Department of Commerce
Telephone: 614-752-7924
Last EDR Contact: 09/14/2006
Next Scheduled EDR Contact: 12/11/2006
Data Release Frequency: Quarterly

OH UNREG LTANKS: Ohio Leaking UST File

A suspected or confirmed release of petroleum from a non-regulated UST.

Date of Government Version: 08/25/1999
Date Data Arrived at EDR: 08/19/2003
Date Made Active in Reports: 08/26/2003
Number of Days to Update: 7

Source: Department of Commerce
Telephone: 614-752-7938
Last EDR Contact: 08/01/2003
Next Scheduled EDR Contact: N/A
Data Release Frequency: No Update Planned

KY SB193: SB193 Branch Site Inventory List

The inventory indicates facilities that have performed permanent closure activities at a regulated underground storage tank facility and have known soil and/or groundwater contamination.

Date of Government Version: 09/05/2006
Date Data Arrived at EDR: 09/13/2006
Date Made Active in Reports: 10/18/2006
Number of Days to Update: 35

Source: Department of Environmental Protection
Telephone: 502-564-5981
Last EDR Contact: 11/06/2006
Next Scheduled EDR Contact: 02/05/2007
Data Release Frequency: Quarterly

OH UST: Underground Storage Tank File

Registered Underground Storage Tanks. UST's are regulated under Subtitle I of the Resource Conservation and Recovery Act (RCRA) and must be registered with the state department responsible for administering the UST program. Available information varies by state program.

Date of Government Version: 09/13/2006
Date Data Arrived at EDR: 09/14/2006
Date Made Active in Reports: 10/19/2006
Number of Days to Update: 35

Source: Department of Commerce
Telephone: 614-752-7938
Last EDR Contact: 09/14/2006
Next Scheduled EDR Contact: 12/11/2006
Data Release Frequency: Quarterly

KY UST: Underground Storage Tank Database

Registered Underground Storage Tanks. UST's are regulated under Subtitle I of the Resource Conservation and Recovery Act (RCRA) and must be registered with the state department responsible for administering the UST program. Available information varies by state program.

GOVERNMENT RECORDS SEARCHED / DATA CURRENCY TRACKING

Date of Government Version: 07/11/2006
Date Data Arrived at EDR: 07/25/2006
Date Made Active in Reports: 08/22/2006
Number of Days to Update: 28

Source: Department of Environmental Protection
Telephone: 502-564-5981
Last EDR Contact: 10/11/2006
Next Scheduled EDR Contact: 12/25/2006
Data Release Frequency: Quarterly

OH ARCHIVE UST: Archived Underground Storage Tank Sites

Underground storage tank records that have been removed from the Underground Storage Tank database.

Date of Government Version: 09/13/2006
Date Data Arrived at EDR: 09/14/2006
Date Made Active in Reports: 10/19/2006
Number of Days to Update: 35

Source: Department of Commerce, Division of State Fire Marshal
Telephone: 614-752-7938
Last EDR Contact: 09/14/2006
Next Scheduled EDR Contact: 12/11/2006
Data Release Frequency: Quarterly

OH SPILLS: Emergency Response Database

Incidents reported to the Emergency Response Unit. The focus of the ER program is to minimize the impact on the environment from accidental releases, spills, and unauthorized discharges from any fixed or mobile sources. Incidents involving petroleum products, hazardous materials, hazardous waste, abandoned drums, or other materials which may pose as a pollution threat to the state's water, land, or air should be reported immediately. Not all incidents included in the database are actual SPILLS, they can simply be reported incidents.

Date of Government Version: 09/06/2006
Date Data Arrived at EDR: 09/08/2006
Date Made Active in Reports: 09/25/2006
Number of Days to Update: 17

Source: Ohio EPA
Telephone: 614-644-2084
Last EDR Contact: 09/05/2006
Next Scheduled EDR Contact: 12/04/2006
Data Release Frequency: Varies

OH ENG CONTROLS: Sites with Engineering Controls

A database that tracks properties with engineering controls.

Date of Government Version: 09/05/2006
Date Data Arrived at EDR: 09/18/2006
Date Made Active in Reports: 10/19/2006
Number of Days to Update: 31

Source: Ohio EPA
Telephone: 614-644-2324
Last EDR Contact: 09/05/2006
Next Scheduled EDR Contact: 12/04/2006
Data Release Frequency: Semi-Annually

OH INST CONTROL: Sites with Institutional Engineering Controls

A database that tracks properties with institutional controls.

Date of Government Version: 09/05/2006
Date Data Arrived at EDR: 09/18/2006
Date Made Active in Reports: 10/19/2006
Number of Days to Update: 31

Source: Ohio Environmental Protection Agency
Telephone: 614-644-2324
Last EDR Contact: 09/05/2006
Next Scheduled EDR Contact: 12/04/2006
Data Release Frequency: Semi-Annually

KY INST CONTROL: State Superfund Database

A list of closed sites in the State Superfund Database. Institutional controls would be in place at any site that uses Contained or Managed as a Closure Option.

Date of Government Version: 06/20/2006
Date Data Arrived at EDR: 06/26/2006
Date Made Active in Reports: 07/27/2006
Number of Days to Update: 31

Source: Department of Environmental Protection
Telephone: 502-564-6716
Last EDR Contact: 09/25/2006
Next Scheduled EDR Contact: 12/25/2006
Data Release Frequency: Varies

OH VCP: Voluntary Action Program Sites

Site involved in the Voluntary Action Program.

GOVERNMENT RECORDS SEARCHED / DATA CURRENCY TRACKING

Date of Government Version: 09/05/2006
Date Data Arrived at EDR: 09/06/2006
Date Made Active in Reports: 09/25/2006
Number of Days to Update: 19

Source: Ohio EPA, Voluntary Action Program
Telephone: 614-644-1298
Last EDR Contact: 09/05/2006
Next Scheduled EDR Contact: 12/04/2006
Data Release Frequency: Semi-Annually

KY VCP: Voluntary Cleanup Program Sites

Sites that have been accepted into the Voluntary Cleanup Program or have submitted an application.

Date of Government Version: 12/28/2004
Date Data Arrived at EDR: 01/18/2005
Date Made Active in Reports: 03/01/2005
Number of Days to Update: 42

Source: Department of Environmental Protection
Telephone: 502-564-6716
Last EDR Contact: 09/25/2006
Next Scheduled EDR Contact: 12/25/2006
Data Release Frequency: Varies

OH DRYCLEANERS: Drycleaner Facility Listing

A listing of drycleaner facility locations.

Date of Government Version: 08/18/2006
Date Data Arrived at EDR: 08/23/2006
Date Made Active in Reports: 09/25/2006
Number of Days to Update: 33

Source: Ohio EPA
Telephone: 614-644-3469
Last EDR Contact: 10/23/2006
Next Scheduled EDR Contact: 01/22/2007
Data Release Frequency: Varies

KY DRYCLEANERS: Drycleaner Listing

A listing of drycleaner facility locations.

Date of Government Version: 03/28/2006
Date Data Arrived at EDR: 03/28/2006
Date Made Active in Reports: 05/01/2006
Number of Days to Update: 34

Source: Department of Environmental Protection
Telephone: 502-573-3382
Last EDR Contact: 09/25/2006
Next Scheduled EDR Contact: 12/25/2006
Data Release Frequency: Varies

OH BROWNFIELDS: Ohio Brownfield Inventory

A statewide brownfields inventory. A brownfield is an abandoned, idled or under-used industrial or commercial property where expansion or redevelopment is complicated by known or potential releases of hazardous substances and/or petroleum.

Date of Government Version: 07/12/2006
Date Data Arrived at EDR: 08/07/2006
Date Made Active in Reports: 09/25/2006
Number of Days to Update: 49

Source: Ohio EPA
Telephone: 614-644-3748
Last EDR Contact: 10/12/2006
Next Scheduled EDR Contact: 01/08/2007
Data Release Frequency: Varies

OH CDL: Clandestine Drug Lab Locations

A list of clandestine drug lab sites with environmental impact. This list is extracted from the SPILLS database based on the "product" type.

Date of Government Version: 03/22/2006
Date Data Arrived at EDR: 04/10/2006
Date Made Active in Reports: 05/04/2006
Number of Days to Update: 24

Source: Ohio EPA
Telephone: 614-644-2080
Last EDR Contact: 09/05/2006
Next Scheduled EDR Contact: 12/04/2006
Data Release Frequency: Varies

OH NPDES: NPDES General Permit List

General information regarding NPDES (National Pollutant Discharge Elimination System) permits.

Date of Government Version: 08/15/2006
Date Data Arrived at EDR: 09/08/2006
Date Made Active in Reports: 09/25/2006
Number of Days to Update: 17

Source: Ohio EPA
Telephone: 614-644-2031
Last EDR Contact: 09/08/2006
Next Scheduled EDR Contact: 12/04/2006
Data Release Frequency: Semi-Annually

GOVERNMENT RECORDS SEARCHED / DATA CURRENCY TRACKING

KY NPDES: Permitted Facility Listing

A listing of permitted wastewater facilities.

Date of Government Version: 09/11/2006

Date Data Arrived at EDR: 09/28/2006

Date Made Active in Reports: 10/18/2006

Number of Days to Update: 20

Source: Department of Environmental Protection

Telephone: 502-564-3410

Last EDR Contact: 09/07/2006

Next Scheduled EDR Contact: 12/04/2006

Data Release Frequency: Varies

OH USD: Urban Setting Designation Sites

A USD may be requested for properties participating in the VAP when there is no current or future use of the ground water by local residents for drinking, showering, bathing or cooking. In these areas, an approved USD would lower the cost of cleanup and promote economic redevelopment while still protecting public health and safety. If these USDs were to be approved, the ground water cleanup or response requirements for the areas could be lessened. The Ohio EPA director may approve a USD request based on a demonstration that the USD requirements are met and an evaluation of existing and future uses of ground water in the area. The Ohio EPA director's decision on approval or denial of the request is needed before cleanup requirements for the site can be determined.

Date of Government Version: 08/30/2006

Date Data Arrived at EDR: 09/18/2006

Date Made Active in Reports: 10/19/2006

Number of Days to Update: 31

Source: Ohio EPA

Telephone: 614-644-3749

Last EDR Contact: 09/06/2006

Next Scheduled EDR Contact: 12/04/2006

Data Release Frequency: Varies

OH HIST INST CONTROLS: Institutional Controls Database

"Institutional control" is a restriction that is recorded in the same manner as a deed which limits access to or use of the property such that exposure to hazardous substances or petroleum are effectively and reliably eliminated or mitigated. Examples of institutional controls include land and water use restrictions. This database is no longer updated or maintained by the state agency.

Date of Government Version: 05/10/2005

Date Data Arrived at EDR: 04/06/2006

Date Made Active in Reports: 05/04/2006

Number of Days to Update: 28

Source: Ohio EPA

Telephone: 614-644-3749

Last EDR Contact: 09/05/2006

Next Scheduled EDR Contact: 12/04/2006

Data Release Frequency: No Update Planned

OH HIST USD: Urban Setting Designations Database

A USD may be requested for properties participating in the VAP when there is no current or future use of the ground water by local residents for drinking, showering, bathing or cooking. In these areas, an approved USD would lower the cost of cleanup and promote economic redevelopment while still protecting public health and safety. If these USDs were to be approved, the ground water cleanup or response requirements for the areas could be lessened. The Ohio EPA director may approve a USD request based on a demonstration that the USD requirements are met and an evaluation of existing and future uses of ground water in the area. The Ohio EPA director's decision on approval or denial of the request is needed before cleanup requirements for the site can be determined. This database is no longer updated or maintained by the state agency.

Date of Government Version: 05/10/2005

Date Data Arrived at EDR: 04/25/2006

Date Made Active in Reports: 05/11/2006

Number of Days to Update: 16

Source: Ohio EPA

Telephone: 614-644-3749

Last EDR Contact: 09/05/2006

Next Scheduled EDR Contact: 12/04/2006

Data Release Frequency: No Update Planned

OH HIST ENG CONTROLS: Operation & Maintenance Agreements Database

Volunteers that complete a voluntary action that relies on the ongoing operation and maintenance (O&M) of an engineered control to make the site protective (e.g. cap systems and ground water treatment systems) must enter into a legally binding agreement with the Ohio EPA before the director issues a covenant not to sue. This O&M Agreement must describe how the remedy is constructed and how it will be monitored, maintained and repaired. It also lays out inspection opportunities for the agency. Companies must document that they have the financial capability to operate any remedy relied on, before the agency will agree to enter into the O&M Agreement. The statute requires that the agency be notified of any change in ownership. This database is no longer updated or maintained by the state agency.

GOVERNMENT RECORDS SEARCHED / DATA CURRENCY TRACKING

Date of Government Version: 05/10/2005
Date Data Arrived at EDR: 04/04/2006
Date Made Active in Reports: 05/04/2006
Number of Days to Update: 30

Source: Ohio EPA
Telephone: 614-644-3749
Last EDR Contact: 09/05/2006
Next Scheduled EDR Contact: 12/04/2006
Data Release Frequency: No Update Planned

KY LEAD: Environmental Lead Program Report Tracking Database

Lead Report Tracking Database

Date of Government Version: 04/19/2006
Date Data Arrived at EDR: 05/08/2006
Date Made Active in Reports: 06/12/2006
Number of Days to Update: 35

Source: Department of Public Health
Telephone: 502-564-4537
Last EDR Contact: 09/07/2006
Next Scheduled EDR Contact: 12/04/2006
Data Release Frequency: Varies

TRIBAL RECORDS

INDIAN RESERV: Indian Reservations

This map layer portrays Indian administered lands of the United States that have any area equal to or greater than 640 acres.

Date of Government Version: 12/31/2004
Date Data Arrived at EDR: 02/08/2005
Date Made Active in Reports: 08/04/2005
Number of Days to Update: 177

Source: USGS
Telephone: 202-208-3710
Last EDR Contact: 11/10/2006
Next Scheduled EDR Contact: 02/05/2007
Data Release Frequency: Semi-Annually

INDIAN LUST R1: Leaking Underground Storage Tanks on Indian Land

A listing of leaking underground storage tank locations on Indian Land.

Date of Government Version: 09/07/2006
Date Data Arrived at EDR: 09/08/2006
Date Made Active in Reports: 11/08/2006
Number of Days to Update: 61

Source: EPA Region 1
Telephone: 617-918-1313
Last EDR Contact: 08/21/2006
Next Scheduled EDR Contact: 11/20/2006
Data Release Frequency: Varies

INDIAN LUST R10: Leaking Underground Storage Tanks on Indian Land

LUSTs on Indian land in Alaska, Idaho, Oregon and Washington.

Date of Government Version: 09/11/2006
Date Data Arrived at EDR: 09/11/2006
Date Made Active in Reports: 11/08/2006
Number of Days to Update: 58

Source: EPA Region 10
Telephone: 206-553-2857
Last EDR Contact: 08/21/2006
Next Scheduled EDR Contact: 11/20/2006
Data Release Frequency: Quarterly

INDIAN LUST R9: Leaking Underground Storage Tanks on Indian Land

LUSTs on Indian land in Arizona, California, New Mexico and Nevada

Date of Government Version: 09/06/2006
Date Data Arrived at EDR: 10/04/2006
Date Made Active in Reports: 11/08/2006
Number of Days to Update: 35

Source: Environmental Protection Agency
Telephone: 415-972-3372
Last EDR Contact: 08/21/2006
Next Scheduled EDR Contact: 11/20/2006
Data Release Frequency: Quarterly

INDIAN LUST R4: Leaking Underground Storage Tanks on Indian Land

LUSTs on Indian land in Florida, Minnesota, Mississippi and North Carolina.

Date of Government Version: 08/24/2006
Date Data Arrived at EDR: 09/11/2006
Date Made Active in Reports: 11/08/2006
Number of Days to Update: 58

Source: EPA Region 4
Telephone: 404-562-8677
Last EDR Contact: 08/21/2006
Next Scheduled EDR Contact: 11/20/2006
Data Release Frequency: Semi-Annually

GOVERNMENT RECORDS SEARCHED / DATA CURRENCY TRACKING

INDIAN LUST R7: Leaking Underground Storage Tanks on Indian Land

LUSTs on Indian land in Iowa, Kansas, and Nebraska

Date of Government Version: 09/06/2006	Source: EPA Region 7
Date Data Arrived at EDR: 10/04/2006	Telephone: 913-551-7003
Date Made Active in Reports: 11/08/2006	Last EDR Contact: 08/21/2006
Number of Days to Update: 35	Next Scheduled EDR Contact: 11/20/2006
	Data Release Frequency: Varies

INDIAN LUST R8: Leaking Underground Storage Tanks on Indian Land

LUSTs on Indian land in Colorado, Montana, North Dakota, South Dakota, Utah and Wyoming.

Date of Government Version: 08/30/2006	Source: EPA Region 8
Date Data Arrived at EDR: 09/06/2006	Telephone: 303-312-6271
Date Made Active in Reports: 11/08/2006	Last EDR Contact: 08/21/2006
Number of Days to Update: 63	Next Scheduled EDR Contact: 11/20/2006
	Data Release Frequency: Quarterly

INDIAN LUST R6: Leaking Underground Storage Tanks on Indian Land

LUSTs on Indian land in New Mexico and Oklahoma.

Date of Government Version: 01/04/2005	Source: EPA Region 6
Date Data Arrived at EDR: 01/21/2005	Telephone: 214-665-6597
Date Made Active in Reports: 02/28/2005	Last EDR Contact: 08/21/2006
Number of Days to Update: 38	Next Scheduled EDR Contact: 11/20/2006
	Data Release Frequency: Varies

INDIAN UST R4: Underground Storage Tanks on Indian Land

Date of Government Version: 08/24/2006	Source: EPA Region 4
Date Data Arrived at EDR: 09/11/2006	Telephone: 404-562-9424
Date Made Active in Reports: 11/08/2006	Last EDR Contact: 08/21/2006
Number of Days to Update: 58	Next Scheduled EDR Contact: 11/20/2006
	Data Release Frequency: Semi-Annually

INDIAN UST R5: Underground Storage Tanks on Indian Land

Date of Government Version: 12/02/2004	Source: EPA Region 5
Date Data Arrived at EDR: 12/29/2004	Telephone: 312-886-6136
Date Made Active in Reports: 02/04/2005	Last EDR Contact: 08/21/2006
Number of Days to Update: 37	Next Scheduled EDR Contact: 11/20/2006
	Data Release Frequency: Varies

INDIAN UST R8: Underground Storage Tanks on Indian Land

Date of Government Version: 08/30/2006	Source: EPA Region 8
Date Data Arrived at EDR: 09/06/2006	Telephone: 303-312-6137
Date Made Active in Reports: 11/08/2006	Last EDR Contact: 08/21/2006
Number of Days to Update: 63	Next Scheduled EDR Contact: 11/20/2006
	Data Release Frequency: Quarterly

INDIAN UST R10: Underground Storage Tanks on Indian Land

Date of Government Version: 09/11/2006	Source: EPA Region 10
Date Data Arrived at EDR: 09/11/2006	Telephone: 206-553-2857
Date Made Active in Reports: 11/08/2006	Last EDR Contact: 08/21/2006
Number of Days to Update: 58	Next Scheduled EDR Contact: 11/20/2006
	Data Release Frequency: Quarterly

INDIAN UST R1: Underground Storage Tanks on Indian Land

A listing of underground storage tank locations on Indian Land.

GOVERNMENT RECORDS SEARCHED / DATA CURRENCY TRACKING

Date of Government Version: 09/07/2006
Date Data Arrived at EDR: 09/08/2006
Date Made Active in Reports: 11/08/2006
Number of Days to Update: 61

Source: EPA, Region 1
Telephone: 617-918-1313
Last EDR Contact: 08/21/2006
Next Scheduled EDR Contact: 11/20/2006
Data Release Frequency: Varies

INDIAN UST R9: Underground Storage Tanks on Indian Land

Date of Government Version: 09/06/2006
Date Data Arrived at EDR: 10/04/2006
Date Made Active in Reports: 11/08/2006
Number of Days to Update: 35

Source: EPA Region 9
Telephone: 415-972-3368
Last EDR Contact: 08/21/2006
Next Scheduled EDR Contact: 11/20/2006
Data Release Frequency: Quarterly

INDIAN UST R6: Underground Storage Tanks on Indian Land

Date of Government Version: 08/28/2006
Date Data Arrived at EDR: 08/29/2006
Date Made Active in Reports: 11/08/2006
Number of Days to Update: 71

Source: EPA Region 6
Telephone: 214-665-7591
Last EDR Contact: 08/21/2006
Next Scheduled EDR Contact: 11/20/2006
Data Release Frequency: Semi-Annually

INDIAN UST R7: Underground Storage Tanks on Indian Land

Date of Government Version: 09/06/2006
Date Data Arrived at EDR: 10/04/2006
Date Made Active in Reports: 11/08/2006
Number of Days to Update: 35

Source: EPA Region 7
Telephone: 913-551-7003
Last EDR Contact: 08/21/2006
Next Scheduled EDR Contact: 11/20/2006
Data Release Frequency: Varies

EDR PROPRIETARY RECORDS

Manufactured Gas Plants: EDR Proprietary Manufactured Gas Plants

The EDR Proprietary Manufactured Gas Plant Database includes records of coal gas plants (manufactured gas plants) compiled by EDR's researchers. Manufactured gas sites were used in the United States from the 1800's to 1950's to produce a gas that could be distributed and used as fuel. These plants used whale oil, rosin, coal, or a mixture of coal, oil, and water that also produced a significant amount of waste. Many of the byproducts of the gas production, such as coal tar (oily waste containing volatile and non-volatile chemicals), sludges, oils and other compounds are potentially hazardous to human health and the environment. The byproduct from this process was frequently disposed of directly at the plant site and can remain or spread slowly, serving as a continuous source of soil and groundwater contamination.

Date of Government Version: N/A
Date Data Arrived at EDR: N/A
Date Made Active in Reports: N/A
Number of Days to Update: N/A

Source: EDR, Inc.
Telephone: N/A
Last EDR Contact: N/A
Next Scheduled EDR Contact: N/A
Data Release Frequency: No Update Planned

OTHER DATABASE(S)

Depending on the geographic area covered by this report, the data provided in these specialty databases may or may not be complete. For example, the existence of wetlands information data in a specific report does not mean that all wetlands in the area covered by the report are included. Moreover, the absence of any reported wetlands information does not necessarily mean that wetlands do not exist in the area covered by the report.

CT MANIFEST: Hazardous Waste Manifest Data

Facility and manifest data. Manifest is a document that lists and tracks hazardous waste from the generator through transporters to a tsd facility.

GOVERNMENT RECORDS SEARCHED / DATA CURRENCY TRACKING

Date of Government Version: 12/31/2004
Date Data Arrived at EDR: 02/17/2006
Date Made Active in Reports: 04/07/2006
Number of Days to Update: 49

Source: Department of Environmental Protection
Telephone: 860-424-3375
Last EDR Contact: 09/11/2006
Next Scheduled EDR Contact: 12/11/2006
Data Release Frequency: Annually

NJ MANIFEST: Manifest Information

Hazardous waste manifest information.

Date of Government Version: 06/01/2006
Date Data Arrived at EDR: 07/06/2006
Date Made Active in Reports: 08/01/2006
Number of Days to Update: 26

Source: Department of Environmental Protection
Telephone: N/A
Last EDR Contact: 11/13/2006
Next Scheduled EDR Contact: 01/01/2007
Data Release Frequency: Annually

NY MANIFEST: Facility and Manifest Data

Manifest is a document that lists and tracks hazardous waste from the generator through transporters to a TSD facility.

Date of Government Version: 08/01/2006
Date Data Arrived at EDR: 08/30/2006
Date Made Active in Reports: 10/16/2006
Number of Days to Update: 47

Source: Department of Environmental Conservation
Telephone: 518-402-8651
Last EDR Contact: 08/30/2006
Next Scheduled EDR Contact: 11/27/2006
Data Release Frequency: Annually

PA MANIFEST: Manifest Information

Hazardous waste manifest information.

Date of Government Version: 12/31/2005
Date Data Arrived at EDR: 03/17/2006
Date Made Active in Reports: 06/06/2006
Number of Days to Update: 81

Source: Department of Environmental Protection
Telephone: N/A
Last EDR Contact: 09/11/2006
Next Scheduled EDR Contact: 12/11/2006
Data Release Frequency: Annually

RI MANIFEST: Manifest information

Hazardous waste manifest information

Date of Government Version: 09/30/2005
Date Data Arrived at EDR: 05/09/2006
Date Made Active in Reports: 05/24/2006
Number of Days to Update: 15

Source: Department of Environmental Management
Telephone: 401-222-2797
Last EDR Contact: 09/18/2006
Next Scheduled EDR Contact: 12/18/2006
Data Release Frequency: Annually

VT MANIFEST: Hazardous Waste Manifest Data

Hazardous waste manifest information.

Date of Government Version: 12/31/2005
Date Data Arrived at EDR: 06/29/2006
Date Made Active in Reports: 07/31/2006
Number of Days to Update: 32

Source: Department of Environmental Conservation
Telephone: 802-241-3443
Last EDR Contact: 11/13/2006
Next Scheduled EDR Contact: 02/12/2007
Data Release Frequency: Annually

WI MANIFEST: Manifest Information

Hazardous waste manifest information.

Date of Government Version: 12/31/2005
Date Data Arrived at EDR: 03/17/2006
Date Made Active in Reports: 05/02/2006
Number of Days to Update: 46

Source: Department of Natural Resources
Telephone: N/A
Last EDR Contact: 10/23/2006
Next Scheduled EDR Contact: 01/08/2007
Data Release Frequency: Annually

GOVERNMENT RECORDS SEARCHED / DATA CURRENCY TRACKING

Sensitive Receptors: There are individuals deemed sensitive receptors due to their fragile immune systems and special sensitivity to environmental discharges. These sensitive receptors typically include the elderly, the sick, and children. While the location of all sensitive receptors cannot be determined, EDR indicates those buildings and facilities - schools, daycares, hospitals, medical centers, and nursing homes - where individuals who are sensitive receptors are likely to be located.

AHA Hospitals:

Source: American Hospital Association, Inc.
Telephone: 312-280-5991

The database includes a listing of hospitals based on the American Hospital Association's annual survey of hospitals.

Medical Centers: Provider of Services Listing

Source: Centers for Medicare & Medicaid Services
Telephone: 410-786-3000

A listing of hospitals with Medicare provider number, produced by Centers of Medicare & Medicaid Services, a federal agency within the U.S. Department of Health and Human Services.

Nursing Homes

Source: National Institutes of Health
Telephone: 301-594-6248

Information on Medicare and Medicaid certified nursing homes in the United States.

Public Schools

Source: National Center for Education Statistics
Telephone: 202-502-7300

The National Center for Education Statistics' primary database on elementary and secondary public education in the United States. It is a comprehensive, annual, national statistical database of all public elementary and secondary schools and school districts, which contains data that are comparable across all states.

Private Schools

Source: National Center for Education Statistics
Telephone: 202-502-7300

The National Center for Education Statistics' primary database on private school locations in the United States.

Daycare Centers: Licensed Child Day Care Facilities

Source: Department of Job & Family Services
Telephone: 614-466-6282

Flood Zone Data: This data, available in select counties across the country, was obtained by EDR in 1999 from the Federal Emergency Management Agency (FEMA). Data depicts 100-year and 500-year flood zones as defined by FEMA.

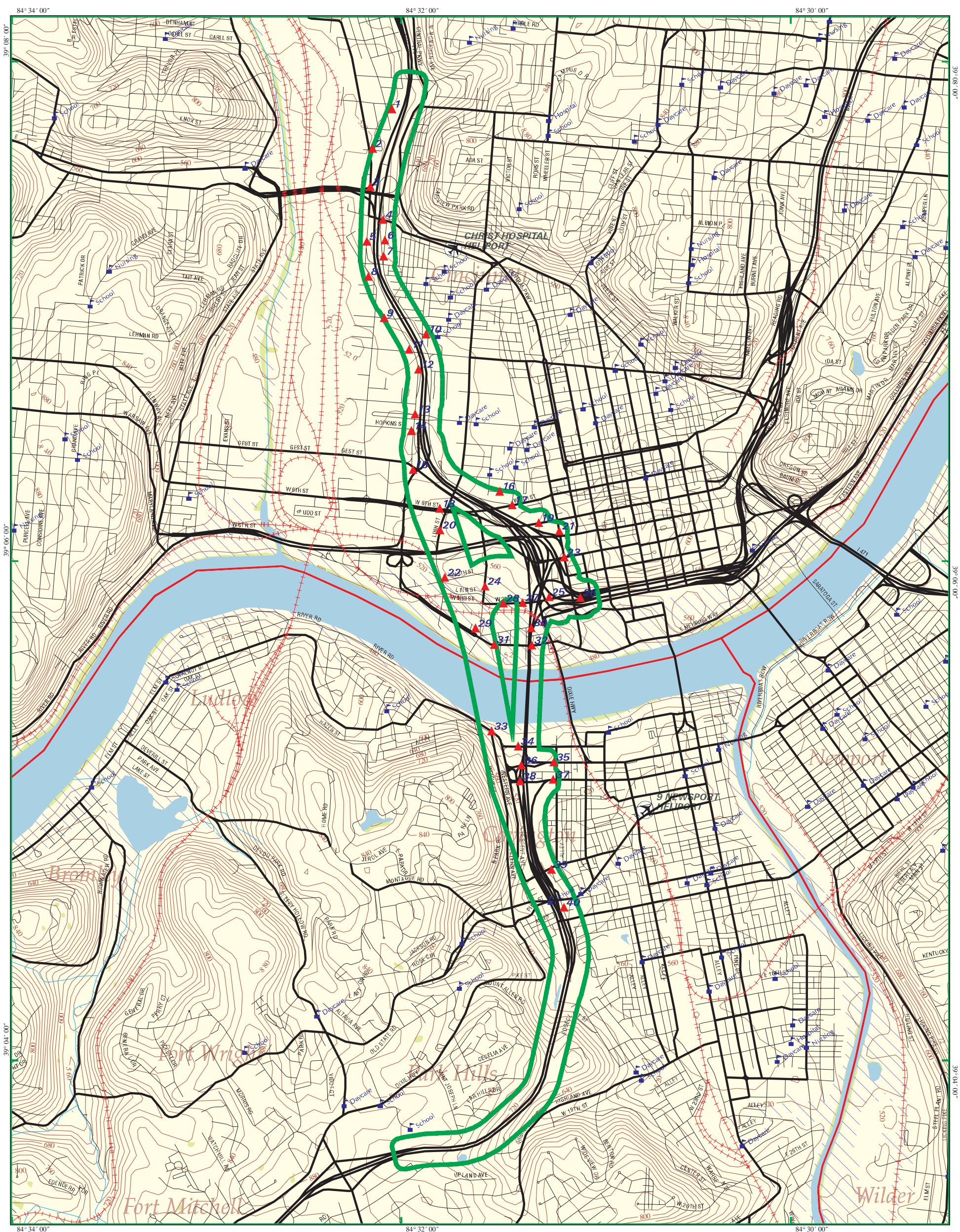
NWI: National Wetlands Inventory. This data, available in select counties across the country, was obtained by EDR in 2002 and 2005 from the U.S. Fish and Wildlife Service.

State Wetlands Data: Wetlands Inventory

Source: Department of Natural Resources
Telephone: 614-265-1044

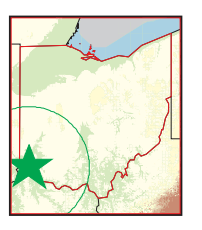
STREET AND ADDRESS INFORMATION

© 2006 Tele Atlas North America, Inc. All rights reserved. This material is proprietary and the subject of copyright protection and other intellectual property rights owned by or licensed to Tele Atlas North America, Inc. The use of this material is subject to the terms of a license agreement. You will be held liable for any unauthorized copying or disclosure of this material.



EDR DataMap® – Area Study

Ohio River Bridge Project



Cincinnati, OH

- | | | | |
|--|---------------|-------------|-------------------------|
| Listed Sites | Major Roads | Pipelines | Superfund Sites |
| Earthquake Epicenters (Richter 5 or greater) | Waterways | Powerlines | Federal DOD Sites |
| Search Boundary | Railroads | Fault Lines | Indian Reservations BIA |
| Roads | Contour Lines | Water | 100-Yr Flood Zones |

National Wetland Inventory

N

0 1/4 1/2

Scale in Miles

APPENDIX C – PARCELS IDENTIFIED BY SANBORN MAPS

Parcels Identified by Sanborn Maps

FEATURE ID	PARCEL ID	SANBORN MAP YEAR	STATE	SBID #	LAND USE	COMMENTS/NOTES	Alt.
248	18700090125	1981	OH	234	Transformer Yard	2221 Spring Grove Ave. (1 of 2 parcels)	ALL
254	18700090126	1981	OH	234	Transformer Yard	2221 Spring Grove Ave. (1 of 2 parcels)	ALL
3508	007700010024	1950	OH	43	Filling Station	7th & Plum (1 of 2 parcels)	ALL
3503	007700010025	1950	OH	43	Filling Station	7th & Plum (1 of 2 parcels)	ALL
6616	008200010036	1981	OH	22	Lacquer Spraying	S.E Corner at the intersection of Pete Rose & Central (1 of 2 parcels)	3
6616	008200010036	1934	OH	22	Furniture Finishing	1 of 2 parcels	3
6615	008200010038	1981	OH	22	Lacquer Spraying	S.E Corner at the intersection of Pete Rose & Central (1 of 2 parcels)	2,3,5
6615	008200010038	1934	OH	22	Furniture Finishing	1 of 2 parcels	2,3,5
5774	008200020111	1891	OH	4	Brass Works	East side of Plum Street. 100 ft. North of Fort Washington (1 of 2 parcels)	2,3,5
5768	008200020112	1950	OH	13	Gasoline Tanks	In garage on E. side (229 Plum)	2,5
5768	008200020112	1891	OH	4	Brass Works	East side of Plum Street. 100 ft. North of Fort Washington (1 of 2 parcels)	2,5
5737	008200020125	1950	OH	13	Liebel & Florsheim Co.	X-ray equipment manufacturer (301 - 309 W. 3rd Street) (1 of 4 parcels)	2,3,5
5735	008200020126	1950	OH	13	Liebel & Florsheim Co.	X-ray equipment manufacturer (301 - 309 W. 3rd Street) (1 of 4 parcels)	2,3,5
5735	008200020126	1934	OH	13	Liebel & Florsheim Co.	Manufacturers of therapy & x-ray APPS (S.W. Block of W. 3rd St. and Plum St.) (1 of 3 parcels)	2,3,5
5734	008200020127	1950	OH	13	Liebel & Florsheim Co.	X-ray equipment manufacturer (301 - 309 W. 3rd Street) (1 of 4 parcels)	2,3,5
5734	008200020127	1934	OH	13	Liebel & Florsheim Co.	Manufacturers of therapy & x-ray APPS (S.W. Block of W. 3rd St. and Plum St.) (1 of 3 parcels)	2,3,5
5582	008200020128	1950	OH	13	Liebel & Florsheim Co.	X-ray equipment manufacturer (301 - 309 W. 3rd Street) (1 of 4 parcels)	2,3,5
5582	008200020128	1934	OH	13	Liebel & Florsheim Co.	Manufacturers of therapy & x-ray APPS (S.W. Block of W. 3rd St. and Plum St.) (1 of 3 parcels)	2,3,5
179	009700010223	1981	OH	236	Filling Station	2912 Brighton Bridge	ALL
7595	013400060037	1934	OH	47	Filling Station	Corner of W. Court and Lynn (S.E.)	1,2
2282	013500030008	1950	OH	70	Filling Station	Was at SE corner of Baymiller & Lincoln, Now appears to be corner of Ezzard Charles & Winchell (1318 Baymiller) (1 of 2 parcels)	ALL

Parcels Identified by Sanborn Maps

FEATURE ID	PARCEL ID	SANBORN MAP YEAR	STATE	SBID #	LAND USE	COMMENTS/NOTES	Alt.
2280	013500030015	1950	OH	70	Filling Station	Was at SE corner of Baymiller & Lincoln, Now appears to be corner of Ezzard Charles & Winchell (1318 Baymiller) (1 of 2 parcels)	ALL
8280	013600010236	1981	OH	46	Filling Station	SE Corner of Linn & 8th Streets	2
2978	013600010238	1934	OH	46	Filling Station	S.E. Corner Baymiller & W. 9th	1,2,3,4
3309	013600020191	1950	OH	48	Filling Station	Mound & 8th Sts. (817 Mound)	ALL
3309	013600020191	1934	OH	48	Filling Station	(N.W. Corner of 9th & Mound)	ALL
4404	013600040059	1934	OH	38	Steam Laundry	857 Hathaway	1,2
4623	013600040243	1950	OH	46	Hudepohl Brewing Co.	800 Block between W. 6th & Carlisle Ave.	1,2
5514	013700010036	1950	OH	44a	Filling Station	Was at 4th & Mill (321 Mill) Now at Linn & Gest	1,2
5121	013700010077	1950	OH	28	Gas Tank	S.W. of Hudepol and Gest intersection (Sanborn Address Corner of Mill & Sweeney) (1 of 2 parcels)	2
5115	013700010078	1950	OH	28	Gas Tank	S.W. of Hudepol and Gest intersection (Sanborn Address Corner of Mill & Sweeney) (1 of 2 parcels)	2
5854	013700020011	1950	OH	44a	Fuel Oil Tank	Also part of junk yard (see below)	1,2
5917	013700020026	1981	OH	23	Junk (Scrap?) Yard	218 Gest & Mehring; Kuhr Family LTD; Partnership (1 of 5 parcels)	1,2
5917	013700020026	1950	OH	44a	Junk Yard	1 of 18 Parcels	1,2
5986	013700020035	1891	OH	20	Junk Yard	1 of 3 parcels	1,2
6000	013700020036	1891	OH	20	Junk Yard	1 of 3 parcels	1,2
5916	013700020038	1950	OH	44a	Junk Yard	1 of 18 Parcels	1,2
7052	013700020039	1950	OH	44a	Junk Yard	1 of 18 Parcels	1,2
7055	013700020040	1981	OH	23	Junk (Scrap?) Yard	219 Gest & Mehring; Kuhr Family LTD; Partnership (1 of 5 parcels)	1,2
7055	013700020040	1950	OH	44a	Junk Yard	1 of 18 Parcels	1,2
6013	013700020048	1950	OH	44a	Junk Yard	1 of 18 Parcels	1,2
7059	013700020051	1950	OH	44a	Junk Yard	1 of 18 Parcels	1,2
5965	013700020054	1950	OH	44a	Junk Yard	1 of 18 Parcels	1,2
5977	013700020055	1950	OH	44a	Junk Yard	1 of 18 Parcels	1,2
5984	013700020056	1950	OH	44a	Junk Yard	1 of 18 Parcels	1,2
5988	013700020057	1950	OH	44a	Junk Yard	1 of 18 Parcels	1,2
5993	013700020058	1950	OH	44a	Junk Yard	1 of 18 Parcels	1,2
5996	013700020059	1950	OH	44a	Junk Yard	1 of 18 Parcels	1,2
6003	013700020060	1950	OH	44a	Junk Yard	1 of 18 Parcels	1,2
6011	013700020061	1950	OH	44a	Junk Yard	1 of 18 Parcels	1,2

Parcels Identified by Sanborn Maps

FEATURE ID	PARCEL ID	SANBORN MAP YEAR	STATE	SBID #	LAND USE	COMMENTS/NOTES	Alt.
6022	013700020062	1981	OH	23	Junk (Scrap?) Yard	221 Gest & Mehring; Kuhr Family LTD; Partnership (1 of 5 parcels)	2
6022	013700020062	1950	OH	44a	Junk Yard	1 of 18 Parcels	2
6036	013700020063	1950	OH	44a	Junk Yard	1 of 18 Parcels	1,2
7113	013700020141	1934	OH	24	C.L. Hills, Junkyard	Mill Street @ Ohio River N.E. Block (1 of 8 parcels)	1,2
7118	013700020142	1934	OH	24	C.L. Hills, Junkyard	Mill Street @ Ohio River N.E. Block (1 of 8 parcels)	1,2
7119	013700020143	1934	OH	24	C.L. Hills, Junkyard	Mill Street @ Ohio River N.E. Block (1 of 8 parcels)	1,2
6088	013700020144	1934	OH	24	C.L. Hills, Junkyard	Mill Street @ Ohio River N.E. Block (1 of 8 parcels)	1,2
6089	013700020145	1934	OH	24	C.L. Hills, Junkyard	Mill Street @ Ohio River N.E. Block (1 of 8 parcels)	1,2
6090	013700020146	1934	OH	24	C.L. Hills, Junkyard	Mill Street @ Ohio River N.E. Block (1 of 8 parcels)	1,2
6091	013700020147	1934	OH	24	C.L. Hills, Junkyard	Mill Street @ Ohio River N.E. Block (1 of 8 parcels)	1,2
7129	013700020148	1934	OH	24	W.V. Coal & Coke Co.	Mill Street @ Ohio River N.E. Block (1 of 4 parcels)	1,2
6095	013700020149	1934	OH	24	W.V. Coal & Coke Co.	Mill Street @ Ohio River N.E. Block (1 of 4 parcels)	1,2
6096	013700020150	1934	OH	24	W.V. Coal & Coke Co.	Mill Street @ Ohio River N.E. Block (1 of 4 parcels)	1,2
6098	013700020151	1934	OH	24	W.V. Coal & Coke Co.	Mill Street @ Ohio River N.E. Block (1 of 4 parcels)	1,2
7131	013700020155	1934	OH	24	C.L. Hills, Junkyard	Mill Street @ Ohio River N.E. Block (1 of 8 parcels)	1,2
5980	013700020160	1891	OH	20	Junk Yard	1 of 3 parcels	1,2
7051	013700020173	1981	OH	23	Junk (Scrap?) Yard	217 Gest & Mehring; Kuhr Family LTD; Partnership (1 of 5 parcels)	2
5958	013700020174	1981	OH	23	Junk (Scrap?) Yard	220 Gest & Mehring; Kuhr Family LTD; Partnership (1 of 5 parcels)	1,2
5958	013700020174	1950	OH	44a	Junk Yard	1 of 18 Parcels	1,2
6053	013700030020	1950	OH	24	Cincinnati Gas & Electric, Power Plant & MGP	1 of 2 parcels	ALL
6053	013700030020	1934	OH	24	Union Gas & Electric	N.W. Block of Rose & West Front	ALL
6100	013700030067	1934	OH	24	Standard Marble Works	Mill Street @ Ohio River N.E. Block (1 of 5 parcels)	1,2
6102	013700030068	1934	OH	24	Standard Marble Works	Mill Street @ Ohio River N.E. Block (1 of 5 parcels)	2
6103	013700030069	1934	OH	24	Standard Marble Works	Mill Street @ Ohio River N.E. Block (1 of 5 parcels)	1,2
6104	013700030070	1934	OH	24	Standard Marble Works	Mill Street @ Ohio River N.E. Block (1 of 5 parcels)	1,2

Parcels Identified by Sanborn Maps

FEATURE ID	PARCEL ID	SANBORN MAP YEAR	STATE	SBID #	LAND USE	COMMENTS/NOTES	Alt.
6105	013700030071	1934	OH	24	Standard Marble Works	Mill Street @ Ohio River N.E. Block (1 of 5 parcels)	1,2
7130	013700030078	1950	OH	24	Cincinnati Gas & Electric, Power Plant & MGP	1 of 2 parcels	ALL
7130	013700030078	1934	OH	24	Union Gas & Electric	691 & 655 West Front Street	ALL
7130	013700030078	1891	OH	18	Coal Tar Refinery	Directly under bridge (I-75) Located in S.E. corner of FID 7130	ALL
7130	013700030078	1891	OH	18	Foundry	Large Foundry in N.E. corner of FID 7130 Located Below Existing Bridge	ALL
3378	013800050008	1981	OH	46	Filling Station	901 W. 8th Street; Vacant	1,2
3659	013800050247	1934	OH	37	Auto Wrecking Yard	(917 West 7th Street)	1
8358	013800060045	1934	OH	23	Junk Yard	1 of 6 parcels	1,2
5580	013800060046	1934	OH	23	Junk Yard	1 of 6 parcels	1,2
5531	013800060047	1934	OH	23	Junk Yard	1 of 6 parcels	1,2
6999	013800060048	1934	OH	23	Junk Yard	1 of 6 parcels	1,2
7013	013800060204	1934	OH	23	Junk Yard	1 of 6 parcels	1,2
5548	013800060212	1934	OH	23	Junk Yard	1 of 6 parcels	1,2
2721	013900030011	1950	OH	59	Filling Station	Was on NE corner of W. Court & Freeman Now SW corner of Gest & Freeman in ROW	1,4,5
2721	013900030011	1934	OH	59	Filling Station	N.E. Corner West Court at Freeman Avenue	1,4,5
2734	013900030241	1950	OH	45	Filling Station	Now inside ROW for Freeman Ave. (Near Gest). Was at corner of W. Court & Freeman. Historic Address was 965 W. Court.	ALL
2310	014200010001	1934	OH	59	Auto Repair	351 Hopkins Street	ALL
2471	014200010085	1934	OH	59	Auto Repair & Printing	N.W. Block Free Alley & Luke (1 of 4 parcels)	ALL
2473	014200010086	1934	OH	59	Auto Repair & Printing	N.W. Block Free Alley & Luke (1 of 4 parcels)	ALL
2419	014200010087	1934	OH	59	Auto Repair & Printing	N.W. Block Free Alley & Luke (1 of 4 parcels)	ALL
2420	014200010088	1934	OH	59	Auto Repair & Printing	N.W. Block Free Alley & Luke (1 of 4 parcels)	ALL
2191	014200020051	1950	OH	235	Filling Station	Within Existing ROW Near W. ROW Line, N. 160 ft. From Kenner Along Western	ALL
2191	014200020051	1934	OH	69	Filling Station	S.W. Corner of Freeman Ave. & Clinton (1 of 2 parcels)	ALL
2187	014200020052	1934	OH	69	Filling Station	S.W. Corner of Freeman Ave. & Clinton (1 of 2 parcels)	ALL
2223	014200020096	1934	OH	70	Paints Paint Mill	847 - 45 Clinton St.	ALL
2244	014200020120	1934	OH	69	Kemper Furniture Co.	924 & 922 Betts St.	ALL

Parcels Identified by Sanborn Maps

FEATURE ID	PARCEL ID	SANBORN MAP YEAR	STATE	SBID #	LAND USE	COMMENTS/NOTES	Alt.
2281	014200020289	1934	OH	70	Filling Station	(S.E. Corner Yerminal Pkwy & Baymiller) Sta. Is just North of this parcel	ALL
2008	014200030002	1934	OH	75	Machine Shop	(1536 Freeman Ave.)	ALL
2054	014200030063	1934	OH	75	Machine Shop	(1520 Freeman Ave.)	ALL
2229	014200040005	1934	OH	69	Sheet Metal Works	919 & 917 Clinton St.	ALL
2312	014300040044	1950	OH	58	Filling Station	SW corner of Hopkins & Western (was 1227 Freeman) (1 of 8 parcels)	4
2312	014300040044	1934	OH	58	Filling Station	S.W. Corner of Hopkins & Freeman Ave (1 of 8 parcels)	4
2313	014300040045	1950	OH	58	Filling Station	SW corner of Hopkins & Western (was 1227 Freeman) (1 of 8 parcels)	4
2313	014300040045	1934	OH	58	Filling Station	S.W. Corner of Hopkins & Freeman Ave (1 of 8 parcels)	4
2314	014300040046	1950	OH	58	Filling Station	SW corner of Hopkins & Western (was 1227 Freeman) (1 of 8 parcels)	4,5
2314	014300040046	1934	OH	58	Filling Station	S.W. Corner of Hopkins & Freeman Ave (1 of 8 parcels)	4,5
2315	014300040047	1950	OH	58	Filling Station	SW corner of Hopkins & Western (was 1227 Freeman) (1 of 8 parcels)	3,4,5
2315	014300040047	1934	OH	58	Filling Station	S.W. Corner of Hopkins & Freeman Ave (1 of 8 parcels)	3,4,5
2316	014300040048	1950	OH	58	Filling Station	SW corner of Hopkins & Western (was 1227 Freeman) (1 of 8 parcels)	1,3,4,5
2316	014300040048	1934	OH	58	Filling Station	S.W. Corner of Hopkins & Freeman Ave (1 of 8 parcels)	1,3,4,5
2318	014300040049	1950	OH	58	Filling Station	SW corner of Hopkins & Western (was 1227 Freeman) (1 of 8 parcels)	1,3,4,5
2318	014300040049	1934	OH	58	Filling Station	S.W. Corner of Hopkins & Freeman Ave (1 of 8 parcels)	1,3,4,5
2319	014300040050	1950	OH	58	Filling Station	SW corner of Hopkins & Western (was 1227 Freeman) (1 of 8 parcels)	1,3,4,5
2319	014300040050	1934	OH	58	Filling Station	S.W. Corner of Hopkins & Freeman Ave (1 of 8 parcels)	1,3,4,5
2321	014300040051	1950	OH	58	Filling Station	SW corner of Hopkins & Western (was 1227 Freeman) (1 of 8 parcels)	1,3,4,5
2321	014300040051	1934	OH	58	Filling Station	S.W. Corner of Hopkins & Freeman Ave (1 of 8 parcels)	1,3,4,5
7467	014300040052	1934	OH	58	City Ice & Fuel Co.	Plant no. 3, Ice Factory (N.W. block of Clark & Freeman Ave.) (1 of 7 parcels)	1,3,4,5
2341	014300040053	1934	OH	58	City Ice & Fuel Co.	Plant no. 3, Ice Factory (N.W. block of Clark & Freeman Ave.) (1 of 7 parcels)	1,3,4,5
2352	014300040054	1934	OH	58	City Ice & Fuel Co.	Plant no. 3, Ice Factory (N.W. block of Clark & Freeman Ave.) (1 of 7 parcels)	1,3,4,5

Parcels Identified by Sanborn Maps

FEATURE ID	PARCEL ID	SANBORN MAP YEAR	STATE	SBID #	LAND USE	COMMENTS/NOTES	Alt.
2372	014300040055	1981	OH	58	Filling Station	1200 Block Western Ave. (Adjoins west of row)	ALL
2372	014300040055	1934	OH	58	City Ice & Fuel Co.	Plant no. 3, Ice Factory (N.W. block of Clark & Freeman Ave.) (1 of 7 parcels)	ALL
2349	014300040347	1934	OH	58	City Ice & Fuel Co.	Plant no. 3, Ice Factory (N.W. block of Clark & Freeman Ave.) (1 of 7 parcels)	ALL
2350	014300040348	1934	OH	58	City Ice & Fuel Co.	Plant no. 3, Ice Factory (N.W. block of Clark & Freeman Ave.) (1 of 7 parcels)	ALL
2395	014300040364	1934	OH	58	City Ice & Fuel Co.	Plant no. 3, Ice Factory (N.W. block of Clark & Freeman Ave.) (1 of 7 parcels)	ALL
2078	014300060159	1981	OH	68	Industrial Painting	1635 Western Avenue	ALL
2078	014300060159	1981	OH	68	Filling Station	(1663 Western) N.E. Corner of FID 2078	ALL
2078	014300060159	1950	OH	68	Filling Station	Currently located on Western Ave., was on SW corner of Freeman & Flint. NE corner of parcel	ALL
2078	014300060159	1934	OH	68	Filling Station	S.W. Block of Flint & Freeman Avenue	ALL
5493	014500010091	1950	OH	13	Filling Station	N.E. Corner of W. 3rd & Central Ave. (1 of 6 parcels)	ALL
5530	014500010092	1950	OH	13	Filling Station	N.E. Corner of W. 3rd & Central Ave. (1 of 6 parcels)	ALL
5527	014500010093	1950	OH	13	Filling Station	N.E. Corner of W. 3rd & Central Ave. (1 of 6 parcels)	ALL
5525	014500010094	1950	OH	13	Filling Station	N.E. Corner of W. 3rd & Central Ave. (1 of 6 parcels)	ALL
5525	014500010094	1934	OH	13	Filling Station	326 West 3rd Street (1 of 2 parcels)	ALL
5521	014500010095	1950	OH	13	Filling Station	N.E. Corner of W. 3rd & Central Ave. (1 of 6 parcels)	ALL
5521	014500010095	1934	OH	13	Filling Station	327 West 3rd Street (1 of 2 parcels)	ALL
5489	014500010299	1950	OH	13	Filling Station	N.E. Corner of W. 3rd & Central Ave. (1 of 6 parcels)	ALL
8285	014500020424	1950	OH	43	Filling Station	7th & Plum in N. E. Corner of Parcel (303 W. 7th Street)	ALL
8285	014500020424	1950	OH	43	Filling Station	On S. side of 7th street mid Block (329 W. 7th Street)	ALL
4026	014500030148	1950	OH	42	Gas Tank On Old City Maintenance Department	N. Side of 6th Street Ramp Just Inside Existing ROW	ALL
5187	014500040143	1950	OH	21	Filling Station	SW corner of Central & W. 4th	ALL
4952	014500040156	1950	OH	31	Filling Station	In Old Taxi Lot	ALL
5723	014500040161	1981	OH	30	Filling Station	500 West 3rd Street	ALL
8262	014600060275	1950	OH	49	Filling Station	N.E. Corner of Mound & 9th Streets (542 9th Street)	1,2,3,4
8262	014600060275	1934	OH	49	Filling Station	(N.E. Corner 9th & Mound)	1,2,3,4
5823	014700050061	1950	OH	24	Filling Station	613,607 West 3rd Street (1 of 4 parcels)	ALL
5820	014700050062	1981	OH	24	Filling Station	601-609 West 3rd Street (1 of 3 parcels)	ALL
5820	014700050062	1950	OH	24	Filling Station	613,607 West 3rd Street (1 of 4 parcels)	ALL

Parcels Identified by Sanborn Maps

FEATURE ID	PARCEL ID	SANBORN MAP YEAR	STATE	SBID #	LAND USE	COMMENTS/NOTES	Alt.
5817	014700050063	1981	OH	24	Filling Station	601-609 West 3rd Street (1 of 3 parcels)	ALL
5817	014700050063	1950	OH	24	Filling Station	613,607 West 3rd Street (1 of 4 parcels)	ALL
6613	014700050064	1950	OH	24	Filling Station	613,607 West 3rd Street (1 of 4 parcels)	ALL
6612	014700050065	1981	OH	24	Filling Station	601-609 West 3rd Street (1 of 3 parcels)	ALL
5183	014700070136	1934	OH	30	Filling Station	(Shown at N.W. Corner of 4th & Smith) Now under interchange or near edge	ALL
1677	018400020085	1950	OH	205	Dry Cleaners	Solvents, Between Winchell & I-75 (1602 Freeman Ave) North of Liberty	ALL
1302	018400040095	1950	OH	204	Filling Station	N.E. Corner of Western & Poplar (1700 Western)	ALL
1662	018400040177	1950	OH	204	Filling Station	I-75 Centerline, North of Liberty	ALL
6201	018400040280	1950	OH	204	US Electric Tool Company	I-75 Centerline to Winchell	ALL
6199	018400040280	1950	OH	214	Multiple Manufacturing facilities		ALL
1078	018400040281	1950	OH	204	Filling Station	N.E. Corner of Findlay & Western	ALL
7953	018400050204	1950	OH	214	Multiple Manufacturing facilities		ALL
7955	018400050205	1950	OH	214	Multiple Manufacturing facilities		ALL
7956	018400050206	1950	OH	214	Multiple Manufacturing facilities		ALL
7958	018400050207	1950	OH	214	Multiple Manufacturing facilities		ALL
7960	018400050208	1950	OH	214	Multiple Manufacturing facilities		ALL
7954	018400050209	1950	OH	214	Multiple Manufacturing facilities		ALL
877	018400050210	1950	OH	214	Multiple Manufacturing facilities		ALL
882	018400050211	1950	OH	214	Multiple Manufacturing facilities		ALL
885	018400050212	1950	OH	214	Multiple Manufacturing facilities	N. of Hulbert, E. of Dalton (Western), S. of York. This block has multiple manufacturing	ALL
887	018400050213	1950	OH	214	Multiple Manufacturing facilities	facilities present. Any new ROW, changes in grade, utility relocation, or structure	ALL

Parcels Identified by Sanborn Maps

FEATURE ID	PARCEL ID	SANBORN MAP YEAR	STATE	SBID #	LAND USE	COMMENTS/NOTES	Alt.
890	018400050214	1950	OH	214	Multiple Manufacturing facilities	placement should consider this. Manufacturing types: Surgical instruments,	ALL
893	018400050215	1950	OH	214	Multiple Manufacturing facilities	electric clocks, sheet metal works, rail road equipment, advertising equipment,	ALL
895	018400050216	1950	OH	214	Multiple Manufacturing facilities	shoes, advertising novelties. 30 parcels total.	ALL
897	018400050217	1950	OH	214	Multiple Manufacturing facilities		ALL
899	018400050218	1950	OH	214	Multiple Manufacturing facilities		ALL
900	018400050219	1950	OH	214	Multiple Manufacturing facilities		ALL
902	018400050220	1950	OH	214	Multiple Manufacturing facilities		ALL
903	018400050221	1950	OH	214	Multiple Manufacturing facilities		ALL
908	018400050222	1950	OH	214	Multiple Manufacturing facilities		ALL
910	018400050223	1950	OH	214	Multiple Manufacturing facilities		ALL
912	018400050224	1950	OH	214	Multiple Manufacturing facilities		ALL
951	018400050230	1950	OH	214	Multiple Manufacturing facilities		ALL
939	018400050231	1950	OH	214	Multiple Manufacturing facilities		ALL
7962	018400050232	1950	OH	214	Multiple Manufacturing facilities		ALL
940	018400050234	1950	OH	214	Multiple Manufacturing facilities		ALL
946	018400050235	1950	OH	214	Multiple Manufacturing facilities		ALL
956	018400050238	1950	OH	214	Multiple Manufacturing facilities		ALL

Parcels Identified by Sanborn Maps

FEATURE ID	PARCEL ID	SANBORN MAP YEAR	STATE	SBID #	LAND USE	COMMENTS/NOTES	Alt.
923	018400050255	1950	OH	214	Multiple Manufacturing facilities		1,3,4,5
949	018400050256	1950	OH	214	Multiple Manufacturing facilities		ALL
7828	018400060102	1981	OH	224	Bus Storage & Service	2134 - 2150, The Cincinnati Transit Co., Winchel Avenue	ALL
423	018500060006	1950	OH	213	Black Diamond Paint & Varnish Works	South of Bank Street Near I-75 Center Line (1 of 4 parcels)	ALL
417	018500060012	1950	OH	213	Black Diamond Paint & Varnish Works	South of Bank Street Near I-75 Center Line (1 of 4 parcels)	ALL
418	018500060013	1950	OH	213	Black Diamond Paint & Varnish Works	South of Bank Street Near I-75 Center Line (1 of 4 parcels)	ALL
421	018500060014	1950	OH	213	Black Diamond Paint & Varnish Works	South of Bank Street Near I-75 Center Line (1 of 4 parcels)	ALL
7267	018600060135	1981	OH	223	Filling Station (BP Oil)	2139 Spring Grove Avenue	ALL
7267	018600060135	1950	OH	223	Filling Station	(2139) Spring Grove (1 of 5 parcels)	ALL
7271	018600060136	1950	OH	223	Filling Station	(2139) Spring Grove (1 of 5 parcels)	ALL
7275	018600060137	1950	OH	223	Filling Station	(2139) Spring Grove (1 of 5 parcels)	ALL
7280	018600060138	1950	OH	223	Filling Station	(2139) Spring Grove (1 of 5 parcels)	ALL
7849	018600060150	1950	OH	223	Filling Station	(2139) Spring Grove (1 of 5 parcels)	ALL
7772	018700070095	1950	OH	235	Machine Manufacturer	JH Day Co., East of Project, North of Harrison Ave., 1146 Harrison	ALL
7689	018700080160	1950	OH	247	Foundry	Between Brighton Bridge & I-75	2,3,4,5
8424	040-30-00-07	1980	KY	1	Dry Cleaners	801 Highway Avenue	1,2
8449	040-34-02-00	1980	KY	2	Filling Station	680 3rd Street West	ALL
8422	040-34-02-00	1980	KY	2	Ground Water Remediation System (?)	202-204 Crescent Avenue	ALL
8422	040-34-02-00	1949	KY	24	Filling Station	At corner of West 2nd and Crescent Ave.	ALL
8460	040-34-03-00	1980	KY	2	Machine Shop	677 W. 3rd Street	ALL
8443	040-34-04-00	1949	KY	24	Filling Station	on North side of West 3rd street on Right side of I-75 ROW. Southern end of FID.	ALL
8499	040-43-04-00	1980	KY	10	Filling Station	601-609 4th Street W.	ALL
8842	040-44-12-00	1980	KY	28	Filling Station	550 11th Street	ALL
8842	040-44-12-00	1949	KY	28	Filling Station	Was in S.W. corner of parcel at Willow Run	ALL
8931	040-44-19-00	1980	KY	35	Automotive Repair	537 Pike Street	ALL

Parcels Identified by Sanborn Maps

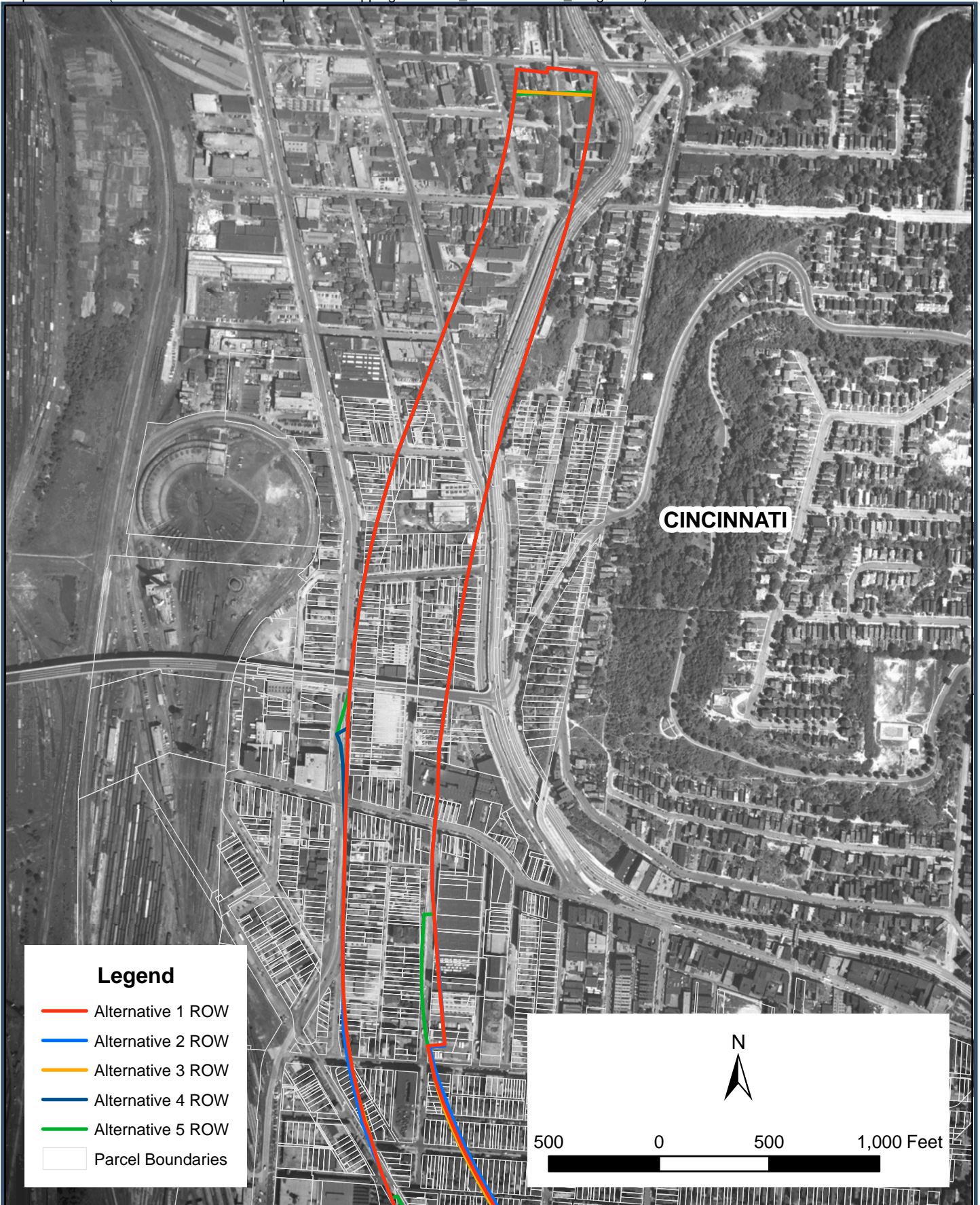
FEATURE ID	PARCEL ID	SANBORN MAP YEAR	STATE	SBID #	LAND USE	COMMENTS/NOTES	Alt.
8998	040-44-20-00	1980	KY	35	Filling Station	535 W. 12th Street, DNS Properties	ALL
9999		1949	KY	17	Gas Tanks	Were located on W. 8th street near center line of I-75	
9999		1949	KY	22	Gas Tanks	At West Pike Street now in I-75 ROW. No FID	
9999		1891	OH	132	Thos L. Wayne Mfg. Co.	Hardware Plating, Foundry, Gasoline UST. Mostly within I-75 ROW Between Strait & Atlas	
9999		1891	OH	132	United States Varnish Co.	Mostly within I-75 ROW Just North of Atlas	

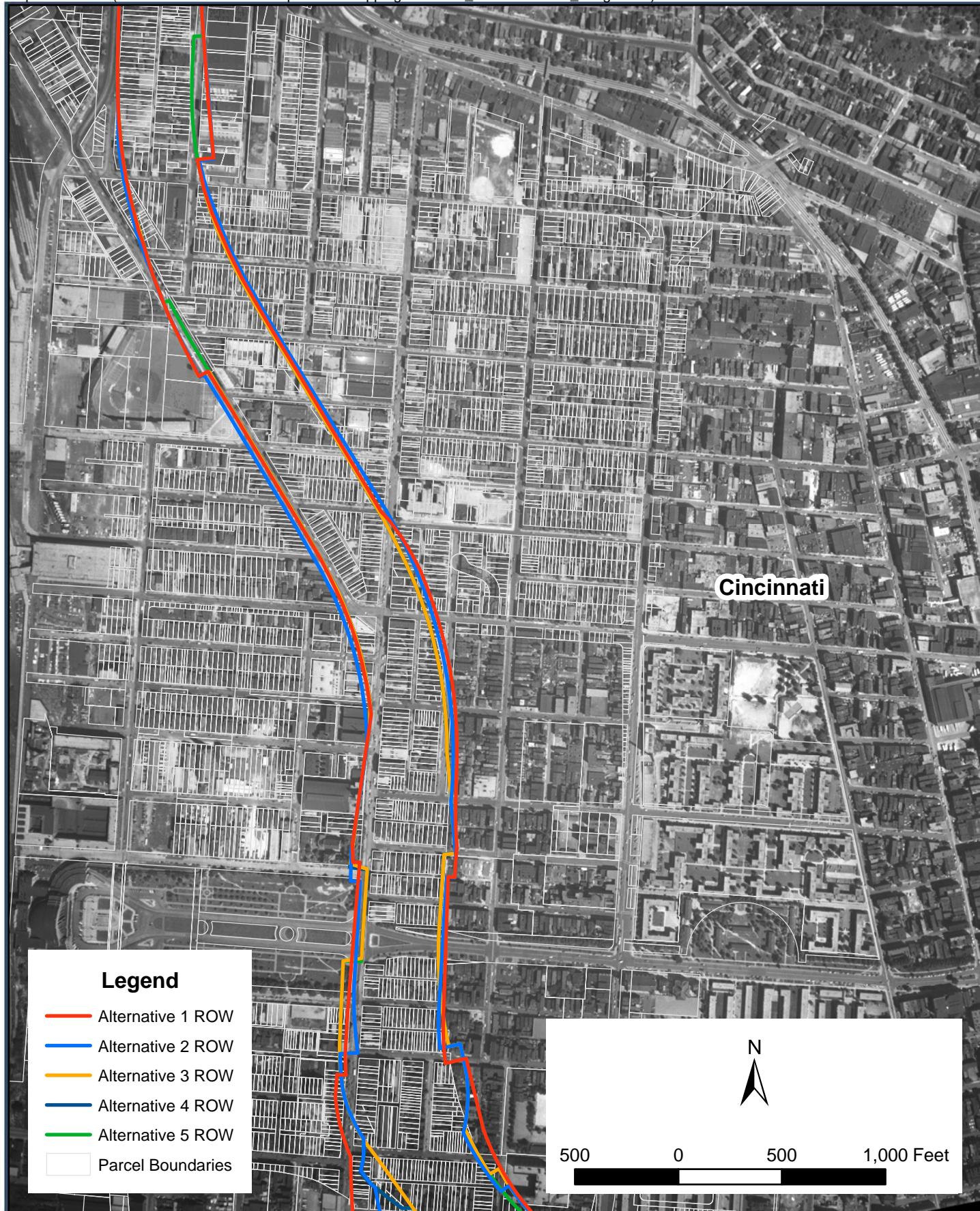
**APPENDIX D – PARCELS IDENTIFIED BY AERIAL
PHOTOGRAPHY**

Parcels Identified by Aerial Photography

FEATURE ID	PARCEL ID	STATE	LAND USE	COMMENTS	ALTERNATIVE AFFECTED
8280	013600010236	OH	Gas Station	Located at S.E. corner of Linn & 8th Streets	2
8317	014700040199	OH	Filling Station	UPS truck filling station	ALL
8448	040-34-02-00	KY	Gas Station	670 West 3rd Street	ALL
8490	040-34-05-00	KY	Gas Station		ALL
8499	040-43-04-00	KY	Gas Station		ALL
8530	040-43-04-00	KY	Gas Station		ALL

APPENDIX E – 1950 AERIAL IMAGES



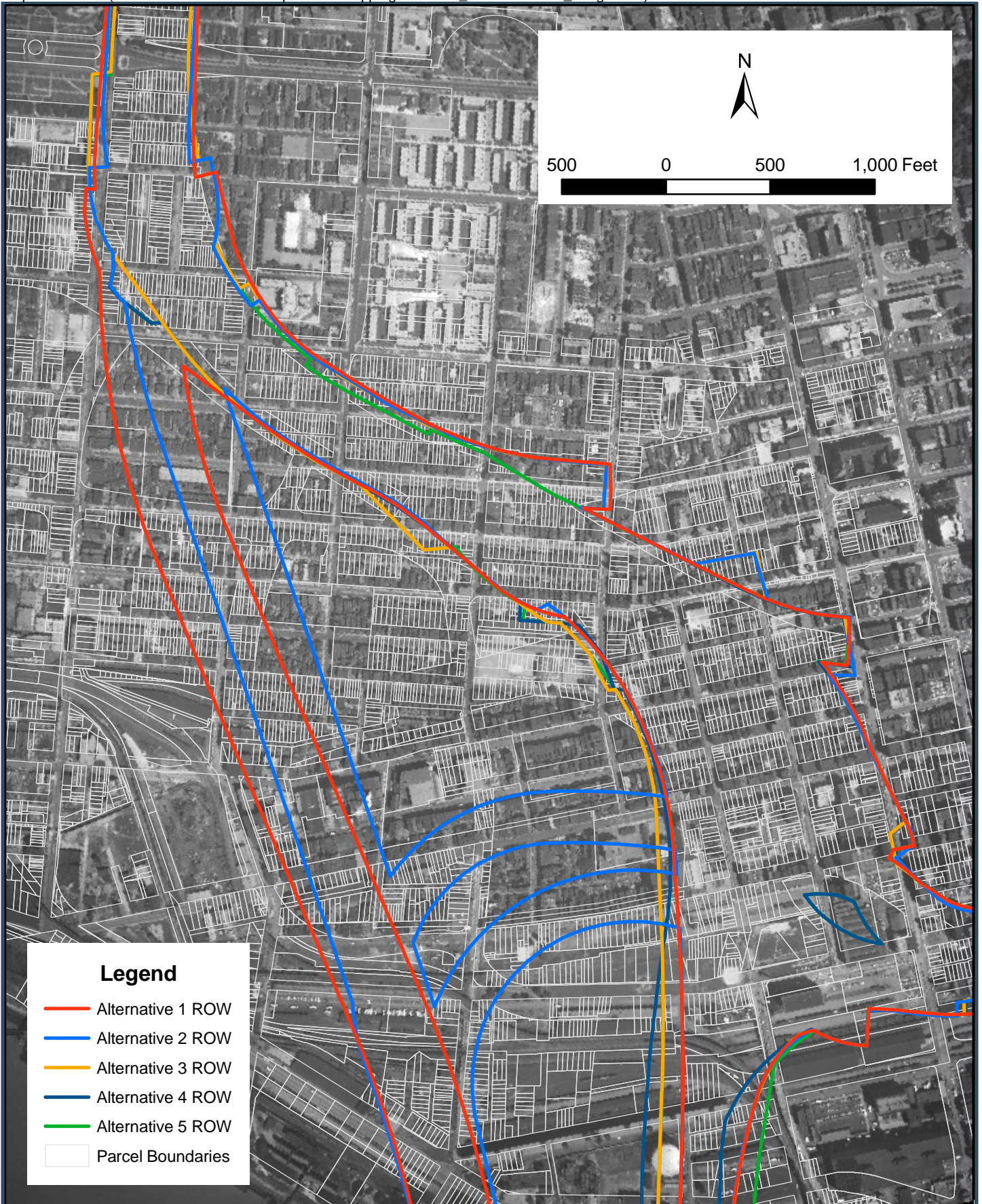


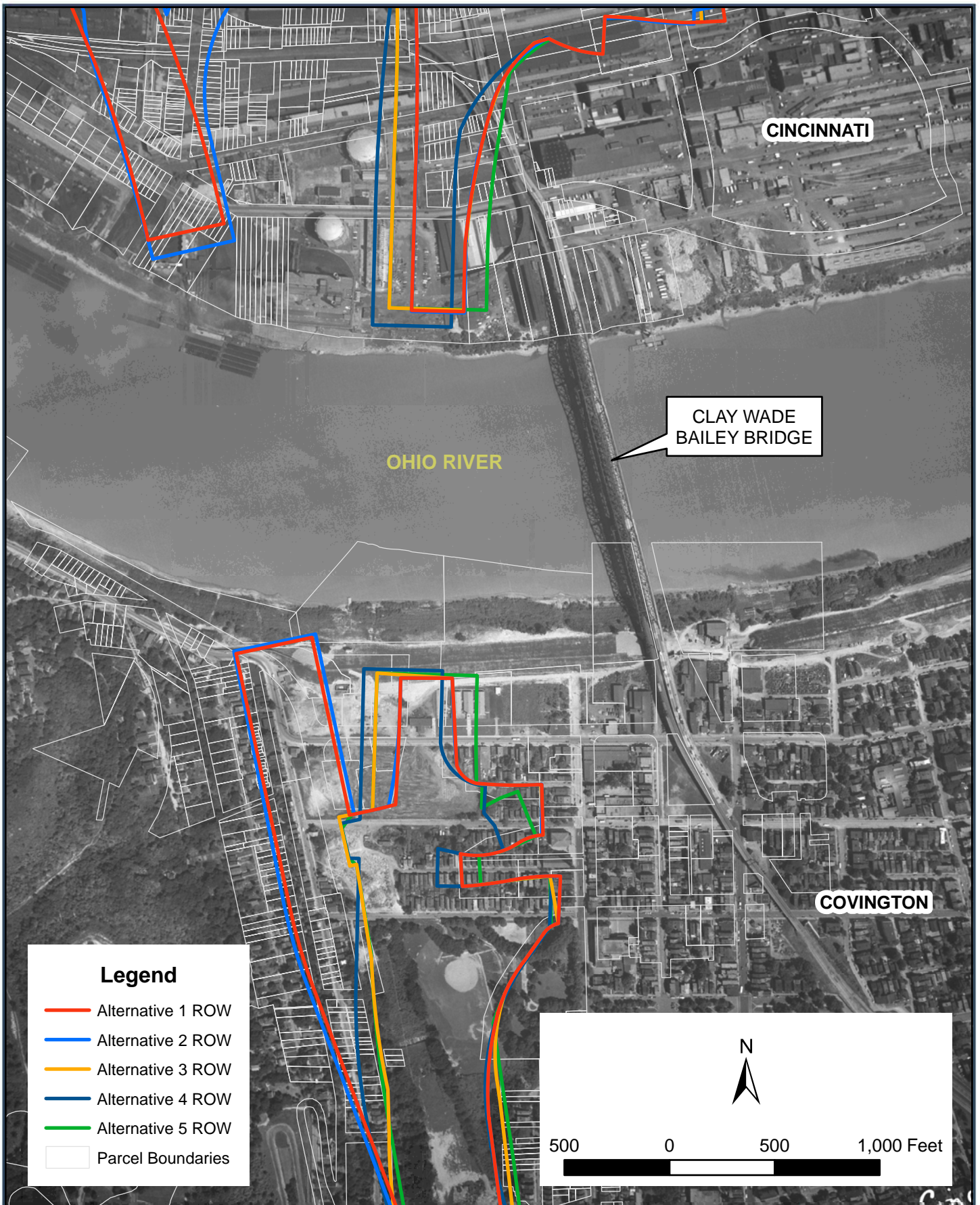
Legend

- Alternative 1 ROW
- Alternative 2 ROW
- Alternative 3 ROW
- Alternative 4 ROW
- Alternative 5 ROW
- Parcel Boundaries

N

500 0 500 1,000 Feet





**APPENDIX F – PARCELS IDENTIFIED BY REGULATORY
DATABASES**

Parcels Identified by Regulatory Databases

FEATURE ID	PARCEL ID	STATE	ALTERNATIVES AFFECTED	TYPE OF RECORD	FACILITY NAME	FACILITY ADDRESS
183	18700090111	OH	ALL	FINDS	CHEM PACK INC	2261 SPRING GROVE AVE
7789	18400060118	OH	ALL	LUST	SUNSET JANITORIAL SUPPLY CO	1151 HARRISON AVE
7250	18600060131	OH	ALL	FINDS, RCRIS-SQG	DESIGNER CUSTOMS & AUTO SHOP	2147 SPRING GROVE AVE
7253	18600060132	OH	ALL	FINDS, RCRIS-SQG	DESIGNER CUSTOMS & AUTO SHOP	2147 SPRING GROVE AVE
7257	18600060133	OH	ALL	FINDS, RCRIS-SQG	DESIGNER CUSTOMS & AUTO SHOP	2147 SPRING GROVE AVE
7261	18600060134	OH	ALL	FINDS, RCRIS-SQG	DESIGNER CUSTOMS & AUTO SHOP	2147 SPRING GROVE AVE
7267	18600060135	OH	ALL	FINDS, RCRIS-SQG	BP OIL CO SITE 09138	2139 SPRING GROVE AVE
7271	18600060136	OH	ALL	FINDS, RCRIS-SQG	BP OIL CO SITE 09138	2139 SPRING GROVE AVE
7275	18600060137	OH	ALL	FINDS, RCRIS-SQG	BP OIL CO SITE 09138	2139 SPRING GROVE AVE
7280	18600060138	OH	ALL	FINDS, RCRIS-SQG	BP OIL CO SITE 09138	2139 SPRING GROVE AVE
7841	18400060133	OH	ALL	OH SPILLS	ARISTECH CHEMICAL CORP	2154 WINCHELL ST
NA	NA	OH	ALL	OH SPILLS	NA	ST BERNARD - SPRING GROVE AVE
7895	18400060149	OH	1, 2, 3, 4	LUST	YOUNG & BERTKE	2118 WINCHELL AVE
7897	18400060151	OH	1, 2, 3, 4	LUST	YOUNG & BERTKE	2118 WINCHELL AVE
7898	18400060150	OH	1, 2, 3, 4	LUST	YOUNG & BERTKE	2118 WINCHELL AVE
7901	18400060152	OH	1, 2, 3, 4	LUST	YOUNG & BERTKE	2118 WINCHELL AVE
7902	18400060153	OH	1, 2, 3, 4	LUST	YOUNG & BERTKE	2118 WINCHELL AVE
7905	18400060154	OH	1, 2, 3, 4	LUST	YOUNG & BERTKE	2118 WINCHELL AVE
NA	NA	OH	ALL	OH SPILLS	CSX TRANSPORTATION	BANKS ST - SPRING GROVE AVE
NA	NA	OH	ALL	OH SPILLS	QUEEN CITY METRO BUS CO	1401 BANK ST AT BUS STATION
7329	18500060041	OH	ALL	FINDS, RCRIS-SQG	GOLD MEDAL PRODUCTS CO	ONE CLOPAY SQUARE
NA	NA	OH	ALL	FINDS, RCRIS-SQG	GOLD MEDAL PRODUCTS CO	2001 DALTON AVE
NA	NA	OH	ALL	LUST	GOLD MEDAL PRODUCTS CO	1901 DALTON AVE
1343	18400040120	OH	ALL	FINDS, RCRIS-SQG	BERMAN PRINTING CO	1635 WESTERN AVE
1361	18400040121	OH	ALL	FINDS, RCRIS-SQG	BERMAN PRINTING CO	1635 WESTERN AVE
1374	18400040122	OH	ALL	FINDS, RCRIS-SQG	BERMAN PRINTING CO	1635 WESTERN AVE
1392	18400040123	OH	ALL	FINDS, RCRIS-SQG	BERMAN PRINTING CO	1635 WESTERN AVE
6226	18400040124	OH	ALL	FINDS, RCRIS-SQG	BERMAN PRINTING CO	1635 WESTERN AVE
1760	18500040169	OH	ALL	FINDS, RCRIS-SQG, ARCHIVE UST, LUST	THE CINCINNATI ENQUIRER	1531 WESTERN AVE

Parcels Identified by Regulatory Databases

FEATURE ID	PARCEL ID	STATE	ALTERNATIVES AFFECTED	TYPE OF RECORD	FACILITY NAME	FACILITY ADDRESS
1849	18500040171	OH	ALL	FINDS, RCRIS-SQG, ARCHIVE UST, LUST	THE CINCINNATI ENQUIRER	1531 WESTERN AVE
1891	18500040172	OH	ALL	FINDS, RCRIS-SQG, ARCHIVE UST, LUST	THE CINCINNATI ENQUIRER	1531 WESTERN AVE
1915	18500040153	OH	ALL	FINDS, RCRIS-SQG, ARCHIVE UST, LUST	THE CINCINNATI ENQUIRER	1531 WESTERN AVE
1925	18500040154	OH	ALL	FINDS, RCRIS-SQG, ARCHIVE UST, LUST	THE CINCINNATI ENQUIRER	1531 WESTERN AVE
1949	18500040155	OH	ALL	FINDS, RCRIS-SQG, ARCHIVE UST, LUST	THE CINCINNATI ENQUIRER	1531 WESTERN AVE
6294	18500040152	OH	ALL	FINDS, RCRIS-SQG, ARCHIVE UST, LUST	THE CINCINNATI ENQUIRER	1531 WESTERN AVE
7361	18500040170	OH	ALL	FINDS, RCRIS-SQG, ARCHIVE UST, LUST	THE CINCINNATI ENQUIRER	1531 WESTERN AVE
7362	18500040138	OH	ALL	FINDS, RCRIS-SQG, ARCHIVE UST, LUST	THE CINCINNATI ENQUIRER	1531 WESTERN AVE
7364	18500040137	OH	ALL	FINDS, RCRIS-SQG, ARCHIVE UST, LUST	THE CINCINNATI ENQUIRER	1531 WESTERN AVE
7372	18500040136	OH	ALL	FINDS, RCRIS-SQG, ARCHIVE UST, LUST	THE CINCINNATI ENQUIRER	1531 WESTERN AVE
7375	18500040135	OH	ALL	FINDS, RCRIS-SQG, ARCHIVE UST, LUST	THE CINCINNATI ENQUIRER	1531 WESTERN AVE
7455	14300050072	OH	ALL	LUST	UNION TERMINAL	1301 WESTERN AVE
7456	14300050075	OH	ALL	LUST	UNION TERMINAL	1301 WESTERN AVE

Parcels Identified by Regulatory Databases

FEATURE ID	PARCEL ID	STATE	ALTERNATIVES AFFECTED	TYPE OF RECORD	FACILITY NAME	FACILITY ADDRESS
2352	14300040054	OH	ALL	LUST	SITE OIL CO. OF MISSOURI #82	1205 WESTERN AVE
2372	14300040055	OH	ALL	LUST	SITE OIL CO. OF MISSOURI #82	1205 WESTERN AVE
2689	13900020127	OH	ALL	LUST	OFFENBERGER SERVICE STATION	1000 GEST ST
2691	13900020070	OH	ALL	FINDS, RCRIS-SQG	KEY TRUCK SALES	1001 GEST ST
2693	139200020246	OH	ALL	FINDS, RCRIS-SQG	KEY TRUCK SALES	1001 GEST ST
2693	139200020246	OH	ALL	OH SPILLS	PITT OHIO EXPRESS	FREEMAN AVE - GEST ST
2745	13900020145	OH	ALL	OH SPILLS	FOXMEYER	925 FREEMAN AVE./GEST
2989	13900030243	OH	1	LUST	DESMOND PONTIAC	950 WEST 8TH ST
6805	13800050259	OH	1	LUST	FORMER VICTORIA STATION	989 WEST 8TH ST
2741	13900030242	OH	ALL	FINDS, RCRIS-SQG	FULLER FORD	900 WEST 8TH ST
3493	13800050030	OH	ALL	LUST, UST	SUNOCO #0043-9208	901 WEST 8TH ST
3495	13800050029	OH	ALL	LUST, UST	SUNOCO #0043-9208	901 WEST 8TH ST
3557	13800050228	OH	ALL	LUST, UST	SUNOCO #0043-9208	901 WEST 8TH ST
6336	13800050232	OH	ALL	LUST, UST	SUNOCO #0043-9208	901 WEST 8TH ST
6813	13800050231	OH	ALL	LUST, UST	SUNOCO #0043-9208	901 WEST 8TH ST
3493	13800050030	OH	ALL	FINDS, RCRIS-SQG	SUNOCO SERVICE STATION	901 WEST 8TH ST
3495	13800050029	OH	ALL	FINDS, RCRIS-SQG	SUNOCO SERVICE STATION	901 WEST 8TH ST
3557	13800050228	OH	ALL	FINDS, RCRIS-SQG	SUNOCO SERVICE STATION	901 WEST 8TH ST
6336	13800050232	OH	ALL	FINDS, RCRIS-SQG	SUNOCO SERVICE STATION	901 WEST 8TH ST
6813	13800050231	OH	ALL	FINDS, RCRIS-SQG	SUNOCO SERVICE STATION	901 WEST 8TH ST
8280	139600010236	OH	2	FINDS, RCRIS-SQG, UST, LUST	CHEVRON STATION 123495	811 WEST 8TH ST AND LINN
8262	14600060275	OH	1, 2, 3, 4	LUST	FORMER STANDARD OIL	906 MOUND ST
8262	14600060275	OH	1, 2, 3, 4	LUST	CITYRAMA II	MOUND ST AT 9TH ST
3653	14600060198	OH	ALL	LUST	ADP INC	500 WEST 7TH ST
3656	14600060204	OH	ALL	LUST	ADP INC	500 WEST 7TH ST
3657	14600060197	OH	ALL	LUST	ADP INC	500 WEST 7TH ST
3660	14600060203	OH	ALL	LUST	ADP INC	500 WEST 7TH ST
3664	14600060202	OH	ALL	LUST	ADP INC	500 WEST 7TH ST
3668	14600060201	OH	ALL	LUST	ADP INC	500 WEST 7TH ST
3673	14600060200	OH	ALL	LUST	ADP INC	500 WEST 7TH ST
5643	14600060205	OH	ALL	LUST	ADP INC	500 WEST 7TH ST
5043	14500040110	OH	ALL	LUST	CITY OF CINCINNATI	400 JOHN ST

Parcels Identified by Regulatory Databases

FEATURE ID	PARCEL ID	STATE	ALTERNATIVES AFFECTED	TYPE OF RECORD	FACILITY NAME	FACILITY ADDRESS
5047	14500040109	OH	ALL	LUST	CITY OF CINCINNATI	400 JOHN ST
5058	14500040108	OH	ALL	LUST	CITY OF CINCINNATI	400 JOHN ST
5065	14500040107	OH	ALL	LUST	CITY OF CINCINNATI	400 JOHN ST
NA	NA	OH	ALL	LUST	SANITATION	351 JOHN ST
5305	14500010183	OH	ALL	OH SPILLS	CINERGY	312 PLUM ST
5806	8200020099	OH	ALL	OH SPILLS	EXECUTIVE STRUCTORS	222 CENTRAL PKWY
5401	14500010087	OH	ALL	OH SPILLS	TERMINEX	318 WEST 3RD ST
NA	NA	OH	ALL	LUST	CINCINNATI PUBLIC WORKS	302-304 CENTRAL AVE
8347	14500040123	OH	ALL	LUST	DAYTON HYDRAULIC CO	444 WEST 3RD ST
8347	14500040123	OH	ALL	FINDS, RCRIS-SQG	GOODMAN IB MFG CO INC	314 JOHN ST
5723	14500040161	OH	ALL	LUST	THIRD STREET ENTERPRISES	514 WEST 3RD ST
5594	14700070208	OH	ALL	LUST	UNITED PARCEL SERVICE	604 WEST 3RD ST
5599	14700070207	OH	ALL	LUST	UNITED PARCEL SERVICE	604 WEST 3RD ST
5602	14700070206	OH	ALL	LUST	UNITED PARCEL SERVICE	604 WEST 3RD ST
5606	14700070205	OH	ALL	LUST	UNITED PARCEL SERVICE	604 WEST 3RD ST
5622	14700070204	OH	ALL	LUST	UNITED PARCEL SERVICE	604 WEST 3RD ST
5741	14700070203	OH	ALL	LUST	UNITED PARCEL SERVICE	604 WEST 3RD ST
5742	14700070202	OH	ALL	LUST	UNITED PARCEL SERVICE	604 WEST 3RD ST
5743	14700070201	OH	ALL	LUST	UNITED PARCEL SERVICE	604 WEST 3RD ST
5744	14700070200	OH	ALL	LUST	UNITED PARCEL SERVICE	604 WEST 3RD ST
5746	14700070199	OH	ALL	LUST	UNITED PARCEL SERVICE	604 WEST 3RD ST
5750	14700070198	OH	ALL	LUST	UNITED PARCEL SERVICE	604 WEST 3RD ST
5755	14700070197	OH	ALL	LUST	UNITED PARCEL SERVICE	604 WEST 3RD ST
5758	14700070196	OH	ALL	LUST	UNITED PARCEL SERVICE	604 WEST 3RD ST
5762	14700070195	OH	ALL	LUST	UNITED PARCEL SERVICE	604 WEST 3RD ST
5765	14700070194	OH	ALL	LUST	UNITED PARCEL SERVICE	604 WEST 3RD ST
5766	14700070063	OH	ALL	LUST	UNITED PARCEL SERVICE	604 WEST 3RD ST
7005	14700070212	OH	ALL	LUST	UNITED PARCEL SERVICE	604 WEST 3RD ST
7006	14700070211	OH	ALL	LUST	UNITED PARCEL SERVICE	604 WEST 3RD ST
7007	14700070210	OH	ALL	LUST	UNITED PARCEL SERVICE	604 WEST 3RD ST
7008	14700070209	OH	ALL	LUST	UNITED PARCEL SERVICE	604 WEST 3RD ST
NA	NA	OH	ALL	OH SPILLS	UNKNOWN	750 WEST 3RD ST (NEAR)
NA	NA	OH	ALL	FINDS, RCRIS-SQG	HORIZON ENVIRONMENTAL GROUP	700 WEST PETE ROSE WAY
NA	NA	OH	ALL	FINDS, RCRIS-SQG	VALLEY ASPHALT CORP PLANT 19	612 WEST MEHRING WAY

Parcels Identified by Regulatory Databases

FEATURE ID	PARCEL ID	STATE	ALTERNATIVES AFFECTED	TYPE OF RECORD	FACILITY NAME	FACILITY ADDRESS
NA	NA	OH	ALL	NPDES, OH SPILLS	PLANT #19	612 WEST MEHRING WAY
4671	13600040149	OH	1, 2	FINDS, RCRIS-SQG	KRUSE HARDWARE CO INC THE	SIXTH AND LINN STS
4676	13600040150	OH	1, 2	FINDS, RCRIS-SQG	KRUSE HARDWARE CO INC THE	SIXTH AND LINN STS
4689	13600040153	OH	1, 2	FINDS, RCRIS-SQG	KRUSE HARDWARE CO INC THE	SIXTH AND LINN STS
4746	13600040152	OH	1, 2	FINDS, RCRIS-SQG	KRUSE HARDWARE CO INC THE	SIXTH AND LINN STS
4758	13600040151	OH	1, 2	FINDS, RCRIS-SQG	KRUSE HARDWARE CO INC THE	SIXTH AND LINN STS
4786	13600040162	OH	1, 2	FINDS, RCRIS-SQG	KRUSE HARDWARE CO INC THE	SIXTH AND LINN STS
4789	13600040161	OH	1, 2	FINDS, RCRIS-SQG	KRUSE HARDWARE CO INC THE	SIXTH AND LINN STS
4794	13600040160	OH	1, 2	FINDS, RCRIS-SQG	KRUSE HARDWARE CO INC THE	SIXTH AND LINN STS
4894	13600040230	OH	1, 2	FINDS, RCRIS-SQG	KRUSE HARDWARE CO INC THE	SIXTH AND LINN STS
3703	13600010127	OH	1, 2	OH SPILLS	EDWARDS TRANSPORTATION	645 LINN ST
NA	NA	OH	1, 2	UST	QUEENGATE FOODSERVICE	619 LINN ST
4758	13600040151	OH	1, 2	LUST	KRUSE HARDWARE CO INC THE	518 LINN ST
5096	13700010082	OH	2	UNREG LTANKS	BUTTERNUT BREAD	747 WEST 5TH ST/747 HUDEPHOL AVE
5101	13700010081	OH	2	UNREG LTANKS	BUTTERNUT BREAD	747 WEST 5TH ST/747 HUDEPHOL AVE
5103	13700010080	OH	2	UNREG LTANKS	BUTTERNUT BREAD	747 WEST 5TH ST/747 HUDEPHOL AVE
5115	13700010078	OH	2	UNREG LTANKS	BUTTERNUT BREAD	747 WEST 5TH ST/747 HUDEPHOL AVE
6506	13700010083	OH	2	UNREG LTANKS	BUTTERNUT BREAD	747 WEST 5TH ST/747 HUDEPHOL AVE
6516	13400010079	OH	2	UNREG LTANKS	BUTTERNUT BREAD	747 WEST 5TH ST/747 HUDEPHOL AVE
4623	13600040243	OH	1, 2	LUST	HEIDEPHOL BREWERY	800 HEIDEPHOL DR
4674	13600040242	OH	1, 2	LUST	HEIDEPHOL BREWERY	800 HEIDEPHOL DR
4756	14700040200	OH	2	FINDS, RCRIS-SQG	NATIONAL UNDERWRITER CO	505 GEST ST
5096	13700010082	OH	2	OH SPILLS	INTERSTATE BRANDS CORP	747 WEST 5TH ST
5101	13700010081	OH	2	OH SPILLS	INTERSTATE BRANDS CORP	747 WEST 5TH ST
6506	13700010083	OH	2	OH SPILLS	INTERSTATE BRANDS CORP	747 WEST 5TH ST
5096	13700010082	OH	2	LUST, UST	INTERSTATE BRANDS CORP	747 WEST 5TH ST
5101	13700010081	OH	2	LUST, UST	INTERSTATE BRANDS CORP	747 WEST 5TH ST
6506	13700010083	OH	2	LUST, UST	INTERSTATE BRANDS CORP	747 WEST 5TH ST
5096	13700010082	OH	2	FINDS, RCRIS-SQG	INTERSTATE BRANDS CORP	747 WEST 5TH ST

Parcels Identified by Regulatory Databases

FEATURE ID	PARCEL ID	STATE	ALTERNATIVES AFFECTED	TYPE OF RECORD	FACILITY NAME	FACILITY ADDRESS
5101	13700010081	OH	2	FINDS, RCRIS-SQG	INTERSTATE BRANDS CORP	747 WEST 5TH ST
6506	13700010083	OH	2	FINDS, RCRIS-SQG	INTERSTATE BRANDS CORP	747 WEST 5TH ST
5594	14700070208	OH	ALL	HMIRS (81 HITS)	UNITED PARCEL SERVICE	500 GEST ST
5599	14700070207	OH	ALL	HMIRS (81 HITS)	UNITED PARCEL SERVICE	500 GEST ST
5602	14700070206	OH	ALL	HMIRS (81 HITS)	UNITED PARCEL SERVICE	500 GEST ST
5606	14700070205	OH	ALL	HMIRS (81 HITS)	UNITED PARCEL SERVICE	500 GEST ST
5622	14700070204	OH	ALL	HMIRS (81 HITS)	UNITED PARCEL SERVICE	500 GEST ST
5741	14700070203	OH	ALL	HMIRS (81 HITS)	UNITED PARCEL SERVICE	500 GEST ST
5742	14700070202	OH	ALL	HMIRS (81 HITS)	UNITED PARCEL SERVICE	500 GEST ST
5743	14700070201	OH	ALL	HMIRS (81 HITS)	UNITED PARCEL SERVICE	500 GEST ST
5744	14700070200	OH	ALL	HMIRS (81 HITS)	UNITED PARCEL SERVICE	500 GEST ST
5746	14700070199	OH	ALL	HMIRS (81 HITS)	UNITED PARCEL SERVICE	500 GEST ST
5750	14700070198	OH	ALL	HMIRS (81 HITS)	UNITED PARCEL SERVICE	500 GEST ST
5755	14700070197	OH	ALL	HMIRS (81 HITS)	UNITED PARCEL SERVICE	500 GEST ST
5758	14700070196	OH	ALL	HMIRS (81 HITS)	UNITED PARCEL SERVICE	500 GEST ST
5762	14700070195	OH	ALL	HMIRS (81 HITS)	UNITED PARCEL SERVICE	500 GEST ST
5765	14700070194	OH	ALL	HMIRS (81 HITS)	UNITED PARCEL SERVICE	500 GEST ST
5766	14700070063	OH	ALL	HMIRS (81 HITS)	UNITED PARCEL SERVICE	500 GEST ST
7005	14700070212	OH	ALL	HMIRS (81 HITS)	UNITED PARCEL SERVICE	500 GEST ST
7006	14700070211	OH	ALL	HMIRS (81 HITS)	UNITED PARCEL SERVICE	500 GEST ST
7007	14700070210	OH	ALL	HMIRS (81 HITS)	UNITED PARCEL SERVICE	500 GEST ST
7008	14700070209	OH	ALL	HMIRS (81 HITS)	UNITED PARCEL SERVICE	500 GEST ST

Parcels Identified by Regulatory Databases

FEATURE ID	PARCEL ID	STATE	ALTERNATIVES AFFECTED	TYPE OF RECORD	FACILITY NAME	FACILITY ADDRESS
5594	14700070208	OH	ALL	LUST, UST, FINDS, RCRIS-SQG	UNITED PARCEL SERVICE	500 GEST ST
5599	14700070207	OH	ALL	LUST, UST, FINDS, RCRIS-SQG	UNITED PARCEL SERVICE	500 GEST ST
5602	14700070206	OH	ALL	LUST, UST, FINDS, RCRIS-SQG	UNITED PARCEL SERVICE	500 GEST ST
5606	14700070205	OH	ALL	LUST, UST, FINDS, RCRIS-SQG	UNITED PARCEL SERVICE	500 GEST ST
5622	14700070204	OH	ALL	LUST, UST, FINDS, RCRIS-SQG	UNITED PARCEL SERVICE	500 GEST ST
5741	14700070203	OH	ALL	LUST, UST, FINDS, RCRIS-SQG	UNITED PARCEL SERVICE	500 GEST ST
5742	14700070202	OH	ALL	LUST, UST, FINDS, RCRIS-SQG	UNITED PARCEL SERVICE	500 GEST ST
5743	14700070201	OH	ALL	LUST, UST, FINDS, RCRIS-SQG	UNITED PARCEL SERVICE	500 GEST ST
5744	14700070200	OH	ALL	LUST, UST, FINDS, RCRIS-SQG	UNITED PARCEL SERVICE	500 GEST ST
5746	14700070199	OH	ALL	LUST, UST, FINDS, RCRIS-SQG	UNITED PARCEL SERVICE	500 GEST ST
5750	14700070198	OH	ALL	LUST, UST, FINDS, RCRIS-SQG	UNITED PARCEL SERVICE	500 GEST ST
5755	14700070197	OH	ALL	LUST, UST, FINDS, RCRIS-SQG	UNITED PARCEL SERVICE	500 GEST ST
5758	14700070196	OH	ALL	LUST, UST, FINDS, RCRIS-SQG	UNITED PARCEL SERVICE	500 GEST ST
5762	14700070195	OH	ALL	LUST, UST, FINDS, RCRIS-SQG	UNITED PARCEL SERVICE	500 GEST ST
5765	14700070194	OH	ALL	LUST, UST, FINDS, RCRIS-SQG	UNITED PARCEL SERVICE	500 GEST ST
5766	14700070063	OH	ALL	LUST, UST, FINDS, RCRIS-SQG	UNITED PARCEL SERVICE	500 GEST ST
7005	14700070212	OH	ALL	LUST, UST, FINDS, RCRIS-SQG	UNITED PARCEL SERVICE	500 GEST ST

Parcels Identified by Regulatory Databases

FEATURE ID	PARCEL ID	STATE	ALTERNATIVES AFFECTED	TYPE OF RECORD	FACILITY NAME	FACILITY ADDRESS
7006	14700070211	OH	ALL	LUST, UST, FINDS, RCRIS-SQG	UNITED PARCEL SERVICE	500 GEST ST
7007	14700070210	OH	ALL	LUST, UST, FINDS, RCRIS-SQG	UNITED PARCEL SERVICE	500 GEST ST
7008	14700070209	OH	ALL	LUST, UST, FINDS, RCRIS-SQG	UNITED PARCEL SERVICE	500 GEST ST
5594	14700070208	OH	ALL	OH SPILLS	UNITED PARCEL SERVICE	500 GEST ST
5599	14700070207	OH	ALL	OH SPILLS	UNITED PARCEL SERVICE	500 GEST ST
5602	14700070206	OH	ALL	OH SPILLS	UNITED PARCEL SERVICE	500 GEST ST
5606	14700070205	OH	ALL	OH SPILLS	UNITED PARCEL SERVICE	500 GEST ST
5622	14700070204	OH	ALL	OH SPILLS	UNITED PARCEL SERVICE	500 GEST ST
5741	14700070203	OH	ALL	OH SPILLS	UNITED PARCEL SERVICE	500 GEST ST
5742	14700070202	OH	ALL	OH SPILLS	UNITED PARCEL SERVICE	500 GEST ST
5743	14700070201	OH	ALL	OH SPILLS	UNITED PARCEL SERVICE	500 GEST ST
5744	14700070200	OH	ALL	OH SPILLS	UNITED PARCEL SERVICE	500 GEST ST
5746	14700070199	OH	ALL	OH SPILLS	UNITED PARCEL SERVICE	500 GEST ST
5750	14700070198	OH	ALL	OH SPILLS	UNITED PARCEL SERVICE	500 GEST ST
5755	14700070197	OH	ALL	OH SPILLS	UNITED PARCEL SERVICE	500 GEST ST
5758	14700070196	OH	ALL	OH SPILLS	UNITED PARCEL SERVICE	500 GEST ST
5762	14700070195	OH	ALL	OH SPILLS	UNITED PARCEL SERVICE	500 GEST ST
5765	14700070194	OH	ALL	OH SPILLS	UNITED PARCEL SERVICE	500 GEST ST
5766	14700070063	OH	ALL	OH SPILLS	UNITED PARCEL SERVICE	500 GEST ST
7005	14700070212	OH	ALL	OH SPILLS	UNITED PARCEL SERVICE	500 GEST ST
7006	14700070211	OH	ALL	OH SPILLS	UNITED PARCEL SERVICE	500 GEST ST
7007	14700070210	OH	ALL	OH SPILLS	UNITED PARCEL SERVICE	500 GEST ST
7008	14700070209	OH	ALL	OH SPILLS	UNITED PARCEL SERVICE	500 GEST ST

Parcels Identified by Regulatory Databases

FEATURE ID	PARCEL ID	STATE	ALTERNATIVES AFFECTED	TYPE OF RECORD	FACILITY NAME	FACILITY ADDRESS
5594	14700070208	OH	ALL	OH SPILLS	UNITED PARCEL SERVICE	500 GEST ST
5599	14700070207	OH	ALL	OH SPILLS	UNITED PARCEL SERVICE	500 GEST ST
5602	14700070206	OH	ALL	OH SPILLS	UNITED PARCEL SERVICE	500 GEST ST
5606	14700070205	OH	ALL	OH SPILLS	UNITED PARCEL SERVICE	500 GEST ST
5622	14700070204	OH	ALL	OH SPILLS	UNITED PARCEL SERVICE	500 GEST ST
5741	14700070203	OH	ALL	OH SPILLS	UNITED PARCEL SERVICE	500 GEST ST
5742	14700070202	OH	ALL	OH SPILLS	UNITED PARCEL SERVICE	500 GEST ST
5743	14700070201	OH	ALL	OH SPILLS	UNITED PARCEL SERVICE	500 GEST ST
5744	14700070200	OH	ALL	OH SPILLS	UNITED PARCEL SERVICE	500 GEST ST
5746	14700070199	OH	ALL	OH SPILLS	UNITED PARCEL SERVICE	500 GEST ST
5750	14700070198	OH	ALL	OH SPILLS	UNITED PARCEL SERVICE	500 GEST ST
5755	14700070197	OH	ALL	OH SPILLS	UNITED PARCEL SERVICE	500 GEST ST
5758	14700070196	OH	ALL	OH SPILLS	UNITED PARCEL SERVICE	500 GEST ST
5762	14700070195	OH	ALL	OH SPILLS	UNITED PARCEL SERVICE	500 GEST ST
5765	14700070194	OH	ALL	OH SPILLS	UNITED PARCEL SERVICE	500 GEST ST
5766	14700070063	OH	ALL	OH SPILLS	UNITED PARCEL SERVICE	500 GEST ST
7005	14700070212	OH	ALL	OH SPILLS	UNITED PARCEL SERVICE	500 GEST ST
7006	14700070211	OH	ALL	OH SPILLS	UNITED PARCEL SERVICE	500 GEST ST
7007	14700070210	OH	ALL	OH SPILLS	UNITED PARCEL SERVICE	500 GEST ST
7008	14700070209	OH	ALL	OH SPILLS	UNITED PARCEL SERVICE	500 GEST ST
NA	NA	OH	ALL	LUST, UST, FINDS, RCRIS-SQG	CINERGY CORP QUEENSGATE BLDG	424 GEST ST
NA	NA	OH	ALL	OH SPILLS	TERMANEX	350 GEST ST
NA	NA	OH	ALL	OH SPILLS	CG&E	GEST - THIRD ST
NA	NA	OH	ALL	OH SPILLS	UNKNOWN	GEST - THIRD ST
NA	NA	OH	ALL	OH SPILLS	MSD	160 GEST ST
NA	NA	OH	ALL	FINDS, RCRIS-SQG	INTERMODAL TRANSPORTATION SERVICES	750 WEST 3RD ST
NA	NA	OH	ALL	CERCLIS	750 WEST THIRD ST SITE	750 WEST 3RD ST
NA	NA	OH	ALL	OH SPILLS	MSD	62 GEST ST
5980	13700020160	OH	1, 2	OH SPILLS	KUHR METALS CO	824 MEHRING WAY - OFF PETE ROSE WAY
5986	13700020035	OH	1, 2	OH SPILLS	KUHR METALS CO	824 MEHRING WAY - OFF PETE ROSE WAY

Parcels Identified by Regulatory Databases

FEATURE ID	PARCEL ID	STATE	ALTERNATIVES AFFECTED	TYPE OF RECORD	FACILITY NAME	FACILITY ADDRESS
6000	13700020036	OH	1, 2	OH SPILLS	KUHR METALS CO	824 MEHRING WAY - OFF PETE ROSE WAY
6002	13700020037	OH	1, 2	OH SPILLS	KUHR METALS CO	824 MEHRING WAY - OFF PETE ROSE WAY
7079	13700020162	OH	1, 2	OH SPILLS	KUHR METALS CO	824 MEHRING WAY - OFF PETE ROSE WAY
5980	13700020160	OH	1, 2	ERNS	824 MEHRING WAY	824 MEHRING WAY
5986	13700020035	OH	1, 2	ERNS	824 MEHRING WAY	824 MEHRING WAY
6000	13700020036	OH	1, 2	ERNS	824 MEHRING WAY	824 MEHRING WAY
6002	13700020037	OH	1, 2	ERNS	824 MEHRING WAY	824 MEHRING WAY
7079	13700020162	OH	1, 2	ERNS	824 MEHRING WAY	824 MEHRING WAY
5980	13700020160	OH	1, 2	FINDS, RCRIS-SQG	HERITAGE ENVIRONMENTAL	824 MEHRING WAY
5986	13700020035	OH	1, 2	FINDS, RCRIS-SQG	HERITAGE ENVIRONMENTAL	824 MEHRING WAY
6000	13700020036	OH	1, 2	FINDS, RCRIS-SQG	HERITAGE ENVIRONMENTAL	824 MEHRING WAY
6002	13700020037	OH	1, 2	FINDS, RCRIS-SQG	HERITAGE ENVIRONMENTAL	824 MEHRING WAY
7079	13700020162	OH	1, 2	FINDS, RCRIS-SQG	HERITAGE ENVIRONMENTAL	824 MEHRING WAY
5980	13700020160	OH	1, 2	OH SPILLS	HERITAGE ENVIRONMENTAL	824 MEHRING WAY
5986	13700020035	OH	1, 2	OH SPILLS	HERITAGE ENVIRONMENTAL	824 MEHRING WAY
6000	13700020036	OH	1, 2	OH SPILLS	HERITAGE ENVIRONMENTAL	824 MEHRING WAY
6002	13700020037	OH	1, 2	OH SPILLS	HERITAGE ENVIRONMENTAL	824 MEHRING WAY
7079	13700020162	OH	1, 2	OH SPILLS	HERITAGE ENVIRONMENTAL	824 MEHRING WAY
5980	13700020160	OH	1, 2	FTTS	AMERICAN SCRAP METALS COMPANY	824 MEHRING WAY
5986	13700020035	OH	1, 2	FTTS	AMERICAN SCRAP METALS COMPANY	824 MEHRING WAY
6000	13700020036	OH	1, 2	FTTS	AMERICAN SCRAP METALS COMPANY	824 MEHRING WAY
6002	13700020037	OH	1, 2	FTTS	AMERICAN SCRAP METALS COMPANY	824 MEHRING WAY
7079	13700020162	OH	1, 2	FTTS	AMERICAN SCRAP METALS COMPANY	824 MEHRING WAY
6073	13700030004	OH	1, 2	FINDS, RCRIS-SQG	T.F.K INC	726 MEHRING WAY
6074	13700030003	OH	1, 2	FINDS, RCRIS-SQG	T.F.K INC	726 MEHRING WAY
6075	13700030002	OH	1, 2	FINDS, RCRIS-SQG	T.F.K INC	726 MEHRING WAY
6076	13700030001	OH	1, 2	FINDS, RCRIS-SQG	T.F.K INC	726 MEHRING WAY

Parcels Identified by Regulatory Databases

FEATURE ID	PARCEL ID	STATE	ALTERNATIVES AFFECTED	TYPE OF RECORD	FACILITY NAME	FACILITY ADDRESS
6083	13700020102	OH	1, 2	FINDS, RCRIS-SQG	T.F.K INC	726 MEHRING WAY
7098	13700030005	OH	1, 2	FINDS, RCRIS-SQG	T.F.K INC	726 MEHRING WAY
7104	13700020095	OH	1, 2	FINDS, RCRIS-SQG	T.F.K INC	726 MEHRING WAY
7115	13700030010	OH	1, 2	FINDS, RCRIS-SQG	T.F.K INC	726 MEHRING WAY
8422	040-34-02-00	KY	1, 2	UST	RAYMOND L & HILDA E HARDEBECK SITE (FAC ID 60303)	204 CRESCENT
8422	040-34-02-00	KY	1, 2	SB193	HARDABECK (FAC ID 1008-059)	204 CRESCENT
8422	040-34-02-00	KY	1, 2	FINDS, RCRIS-SQG	PERMAKIL INC	204 CRESCENT
8448	040-34-02-00	KY	ALL	UST	JOHNSON OIL CO INC (FAC ID 38733)	670 WEST 3RD ST
8447	040-34-02-00	KY	ALL	UST	RUSK HEATING & AIR COND CO	666 WEST 3RD ST
8499	040-43-04-00	KY	1, 2, 3	ERNS	613 4TH ST	613 WEST 4TH ST
8499	040-43-04-00	KY	1, 2, 3	ERNS	613 4TH ST	613 WEST 4TH ST
8499	040-43-04-00	KY	1, 2, 3	ERNS	613 4TH ST	613 WEST 4TH ST
8499	040-43-04-00	KY	1, 2, 3	UST	SPEEDWAY SUPERAMERICA LLC (FAC ID 38766)	613 WEST 4TH ST
8499	040-43-04-00	KY	1, 2, 3	FINDS, RCRIS-SQG	SUPERAMERICA #5541	613 WEST 4TH ST
8490	040-34-05-00	KY	1, 2, 3	UST	BP OIL CO (FAC ID 38706)	610 WEST 4TH ST
8490	040-34-05-00	KY	1, 2, 3	FINDS, RCRIS-SQG	BP FACILITY #22277	610 WEST 4TH ST
8483	040-34-03-00	KY	ALL	UST, FINDS, RCRIS-SQG	RIVER CENTRAL MOTORS INC	670 WEST 4TH ST
NA	NA	KY	ALL	FINDS, RCRIS-SQG	AGFA DIV BAYER CORP	666 5TH ST
8530	040-43-04-00	KY	ALL	FINDS, RCRIS-SQG	FIFTH STREET SHELL	610 WEST 5TH ST
8530	040-43-04-00	KY	ALL	UST	AMERISTOP EXPRESS 815 (FAC ID 38787)	610 WEST 5TH ST
8777	040-44-11-00	KY	ALL	SHWS	9TH & 7TH WILLOW RUN (FAC ID 52888)	9TH/WILLOW RUN
8777	040-44-11-00	KY	ALL	SHWS	9TH & 7TH WILLOW RUN (FAC ID 53506)	918 WILLOW RUN ROAD
NA	NA	KY	ALL	UST	US 25 - KENTON CO (FAC ID 63749)	PIKE ST UNDER I 75 BRIDGE
8932	040-44-19-00	KY	ALL	UST, FINDS, RCRIS-SQG	MARSHALL DODGE INC (FAC ID 48307)	555 PIKE ST

Parcels Identified by Regulatory Databases

FEATURE ID	PARCEL ID	STATE	ALTERNATIVES AFFECTED	TYPE OF RECORD	FACILITY NAME	FACILITY ADDRESS
8842	040-44-12-00	KY	ALL	UST	MARSHALL DODGE INC (FAC ID 68454)	540-542 PIKE ST
8926	040-44-19-01	KY	ALL	UST	SHIPMAN INDUSTRIES INC (FAC ID 64658)	530 RIEDLAN AVE
8926	040-44-19-01	KY	ALL	FINDS, RCRIS-SQG	STOP-N-GO	542 WEST 12TH ST
8926	040-44-19-01	KY	ALL	UST	STOP-N-GO (FAC ID 48327)	542 WEST 12TH ST

**APPENDIX G – SUMMARY TABLE OF SITES RECOMMENDED
FOR PHASE I ENVIRONMENTAL SITE ASSESSMENT
(Parcel Information by Map ID)**

Parcel Information by Map ID

MAP ID	FEATURE ID	PARCEL ID	YEAR	STATE	ISSUE	FACILITY NAME	FACILITY ADDRESS	ALT. AFFECTED	SOURCE
1	179	009700010223	1981	OH	Filling Station			ALL	Sanborn
2	248	18700090125	1981	OH	Transformer Yard			ALL	Sanborn
	254	18700090126	1981	OH	Transformer Yard			ALL	Sanborn
3	7789	18400060118		OH	LUST	SUNSET JANITORIAL SUPPLY CO	1151 Harrison Ave	ALL	EDR
4	7841	18400060133		OH	OH SPILLS	ARISTECH CHEMICAL CORP	2154 Winchell St.	ALL	EDR
5	7250	18600060131		OH	FINDS, RCRIS-SQG	DESIGNER CUSTOMS & AUTO SHOP	2147 Spring Grove Ave	ALL	EDR
	7253	18600060132		OH	FINDS, RCRIS-SQG	DESIGNER CUSTOMS & AUTO SHOP	2147 Spring Grove Ave	ALL	EDR
	7257	18600060133		OH	FINDS, RCRIS-SQG	DESIGNER CUSTOMS & AUTO SHOP	2147 Spring Grove Ave	ALL	EDR
	7261	18600060134		OH	FINDS, RCRIS-SQG	DESIGNER CUSTOMS & AUTO SHOP	2147 Spring Grove Ave	ALL	EDR
6	7267	018600060135	1950	OH	Filling Station			ALL	Sanborn
	7267	018600060135	1981	OH	Filling Station (BP Oil)			ALL	Sanborn
	7271	018600060136	1950	OH	Filling Station			ALL	Sanborn
	7275	018600060137	1950	OH	Filling Station			ALL	Sanborn
	7280	018600060138	1950	OH	Filling Station			ALL	Sanborn
	7849	018600060150	1950	OH	Filling Station			ALL	Sanborn
	7267	18600060135		OH	FINDS, RCRIS-SQG	BP OIL CO SITE 09138	2139 Spring Grove Ave	ALL	EDR
	7271	18600060136		OH	FINDS, RCRIS-SQG	BP OIL CO SITE 09138	2139 Spring Grove Ave	ALL	EDR
	7275	18600060137		OH	FINDS, RCRIS-SQG	BP OIL CO SITE 09138	2139 Spring Grove Ave	ALL	EDR
	7280	18600060138		OH	FINDS, RCRIS-SQG	BP OIL CO SITE 09138	2139 Spring Grove Ave	ALL	EDR

Parcel Information by Map ID

MAP ID	FEATURE ID	PARCEL ID	YEAR	STATE	ISSUE	FACILITY NAME	FACILITY ADDRESS	ALT. AFFECTED	SOURCE
7	7895	18400060149		OH	LUST	YOUNG & BERTKE	2118 Winchell Ave	1,2,3,4	EDR
	7898	18400060150		OH	LUST	YOUNG & BERTKE	2118 Winchell Ave	1,2,3,4	EDR
	7897	18400060151		OH	LUST	YOUNG & BERTKE	2118 Winchell Ave	1,2,3,4	EDR
	7901	18400060152		OH	LUST	YOUNG & BERTKE	2118 Winchell Ave	1,2,3,4	EDR
	7902	18400060153		OH	LUST	YOUNG & BERTKE	2118 Winchell Ave	1,2,3,4	EDR
	7905	18400060154		OH	LUST	YOUNG & BERTKE	2118 Winchell Ave	1,2,3,4	EDR
8	7329	18500060041		OH	FINDS, RCRIS-SQG	GOLD MEDAL PRODUCTS CO	One Coplay Square	ALL	EDR
9	6199	018400040280	1950	OH	Multiple Manufacturing facilities			ALL	Sanborn
10	1343	18400040120		OH	FINDS, RCRIS-SQG	BERMAN PRINTING CO	1635 Western Ave	ALL	EDR
	1361	18400040121		OH	FINDS, RCRIS-SQG	BERMAN PRINTING CO	1635 Western Ave	ALL	EDR
	1374	18400040122		OH	FINDS, RCRIS-SQG	BERMAN PRINTING CO	1635 Western Ave	ALL	EDR
	1392	18400040123		OH	FINDS, RCRIS-SQG	BERMAN PRINTING CO	1635 Western Ave	ALL	EDR
	6226	18400040124		OH	FINDS, RCRIS-SQG	BERMAN PRINTING CO	1635 Western Ave	ALL	EDR
11	7375	18500040135		OH	FINDS, RCRIS-SQG, ARCHIVE UST, LUST	THE CINCINNATI ENQUIRER	1531 Western Ave	ALL	EDR
	7372	18500040136		OH	FINDS, RCRIS-SQG, ARCHIVE UST, LUST	THE CINCINNATI ENQUIRER	1531 Western Ave	ALL	EDR
	7364	18500040137		OH	FINDS, RCRIS-SQG, ARCHIVE UST, LUST	THE CINCINNATI ENQUIRER	1531 Western Ave	ALL	EDR
	7362	18500040138		OH	FINDS, RCRIS-SQG, ARCHIVE UST, LUST	THE CINCINNATI ENQUIRER	1531 Western Ave	ALL	EDR
	6294	18500040152		OH	FINDS, RCRIS-SQG, ARCHIVE UST, LUST	THE CINCINNATI ENQUIRER	1531 Western Ave	ALL	EDR
	1915	18500040153		OH	FINDS, RCRIS-SQG, ARCHIVE UST, LUST	THE CINCINNATI ENQUIRER	1531 Western Ave	ALL	EDR

Parcel Information by Map ID

MAP ID	FEATURE ID	PARCEL ID	YEAR	STATE	ISSUE	FACILITY NAME	FACILITY ADDRESS	ALT. AFFECTED	SOURCE
11	1925	18500040154		OH	FINDS, RCRIS-SQG, ARCHIVE UST, LUST	THE CINCINNATI ENQUIRER	1531 Western Ave	ALL	EDR
	1949	18500040155		OH	FINDS, RCRIS-SQG, ARCHIVE UST, LUST	THE CINCINNATI ENQUIRER	1531 Western Ave	ALL	EDR
	1760	18500040169		OH	FINDS, RCRIS-SQG, ARCHIVE UST, LUST	THE CINCINNATI ENQUIRER	1531 Western Ave	ALL	EDR
	7361	18500040170		OH	FINDS, RCRIS-SQG, ARCHIVE UST, LUST	THE CINCINNATI ENQUIRER	1531 Western Ave	ALL	EDR
	1849	18500040171		OH	FINDS, RCRIS-SQG, ARCHIVE UST, LUST	THE CINCINNATI ENQUIRER	1531 Western Ave	ALL	EDR
	1891	18500040172		OH	FINDS, RCRIS-SQG, ARCHIVE UST, LUST	THE CINCINNATI ENQUIRER	1531 Western Ave	ALL	EDR
12	2078	014300060159	1950	OH	Filling Station			ALL	Sanborn
	2078	014300060159	1934	OH	Filling Station			ALL	Sanborn
	2078	014300060159	1981	OH	Filling Station			ALL	Sanborn
	2078	014300060159	1981	OH	Industrial Painting			ALL	Sanborn
13	7455	14300050072		OH	LUST	UNION TERMINAL	1301 Western Ave	ALL	EDR
	7456	14300050075		OH	LUST	UNION TERMINAL	1301 Western Ave	ALL	EDR
14	2229	014200040005	1934	OH	Sheet Metal Works			ALL	Sanborn
15	2312	014300040044	1934	OH	Filling Station			4	Sanborn
	2313	014300040045	1934	OH	Filling Station			4	Sanborn
	2314	014300040046	1934	OH	Filling Station			4,5	Sanborn
	2315	014300040047	1934	OH	Filling Station			3,4,5	Sanborn
	2316	014300040048	1934	OH	Filling Station			1,3,4,5	Sanborn
	2318	014300040049	1934	OH	Filling Station			1,3,4,5	Sanborn
	2319	014300040050	1934	OH	Filling Station			1,3,4,5	Sanborn
	2321	014300040051	1934	OH	Filling Station			1,3,4,5	Sanborn

Parcel Information by Map ID

MAP ID	FEATURE ID	PARCEL ID	YEAR	STATE	ISSUE	FACILITY NAME	FACILITY ADDRESS	ALT. AFFECTED	SOURCE
16	2352	14300040054		OH	LUST	SITE OIL CO. OF MISSOURI #82	1205 Western Ave	ALL	EDR
	2372	14300040055		OH	LUST	SITE OIL CO. OF MISSOURI #82	1205 Western Ave	ALL	EDR
	7467	014300040052	1934	OH	City Ice & Fuel Co.			1,3,4,5	Sanborn
	2341	014300040053	1934	OH	City Ice & Fuel Co.			1,3,4,5	Sanborn
	2352	014300040054	1934	OH	City Ice & Fuel Co.			1,3,4,5	Sanborn
	2372	014300040055	1934	OH	City Ice & Fuel Co.			ALL	Sanborn
	2372	014300040055	1981	OH	Filling Station			ALL	Sanborn
	2349	014300040347	1934	OH	City Ice & Fuel Co.			ALL	Sanborn
	2350	014300040348	1934	OH	City Ice & Fuel Co.			ALL	Sanborn
	2395	014300040364	1934	OH	City Ice & Fuel Co.			ALL	Sanborn
17	2282	013500030008	1950	OH	Filling Station			ALL	Sanborn
	2280	013500030015	1950	OH	Filling Station			ALL	Sanborn
18	2689	13900020127		OH	LUST	OFFENBERGER SERVICE STATION	1000 Gest St	ALL	EDR
19	2721	013900030011	1950	OH	Filling Station			1,4,5	Sanborn
	2721	013900030011	1934	OH	Filling Station			1,4,5	Sanborn
20	2734	013900030241	1950	OH	Filling Station			ALL	Sanborn
21	7595	013400060037	1934	OH	Filling Station			1,2	Sanborn
22	2989	13900030243		OH	LUST	DESMOND PONTIAC	950 West 8th St	1	EDR
23	2978	013600010238	1934	OH	Filling Station			1,2,3,4	Sanborn
24	3378	013800050008	1981	OH	Filling Station			1,2	Sanborn
25	6805	13800050259		OH	LUST	FORMER VICTORIA STATION	989 West 8th St	1	EDR
26	3495	13800050029		OH	LUST, UST	SUNOCO #0043-9208	901 West 8th St	ALL	EDR

Parcel Information by Map ID

MAP ID	FEATURE ID	PARCEL ID	YEAR	STATE	ISSUE	FACILITY NAME	FACILITY ADDRESS	ALT. AFFECTED	SOURCE
26	3495	13800050029		OH	FINDS, RCRIS-SQG	SUNOCO SERVICE STATION	901 West 8th St	ALL	EDR
	3493	13800050030		OH	LUST, UST	SUNOCO #0043-9208	901 West 8th St	ALL	EDR
	3493	13800050030		OH	FINDS, RCRIS-SQG	SUNOCO SERVICE STATION	901 West 8th St	ALL	EDR
	3557	13800050228		OH	LUST, UST	SUNOCO #0043-9208	901 West 8th St	ALL	EDR
	3557	13800050228		OH	FINDS, RCRIS-SQG	SUNOCO SERVICE STATION	901 West 8th St	ALL	EDR
	6813	13800050231		OH	LUST, UST	SUNOCO #0043-9208	901 West 8th St	ALL	EDR
	6813	13800050231		OH	FINDS, RCRIS-SQG	SUNOCO SERVICE STATION	901 West 8th St	ALL	EDR
	6336	13800050232		OH	LUST, UST	SUNOCO #0043-9208	901 West 8th St	ALL	EDR
	6336	13800050232		OH	FINDS, RCRIS-SQG	SUNOCO SERVICE STATION	901 West 8th St	ALL	EDR
27	3659	013800050247	1934	OH	Auto Wrecking Yard			1	Sanborn
28	8280	139600010236		OH	FINDS, RCRIS-SQG, UST, LUST	CHEVRON STATION 123495	811 West 8th St & Linn	2	EDR
	8280	013600010236	1981	OH	Filling Station			2	Sanborn
	8280	013600010236		OH	Gas Station			2	Aerial
29	3309	013600020191	1950	OH	Filling Station			ALL	Sanborn
	3309	013600020191	1934	OH	Filling Station			ALL	Sanborn
30	8262	14600060275		OH	LUST	FORMER STANDARD OIL	906 Mound St	1,2,3,4	EDR
	8262	014600060275	1934	OH	Filling Station			1,2,3,4	Sanborn
	8262	014600060275	1950	OH	Filling Station			1,2,3,4	Sanborn

Parcel Information by Map ID

MAP ID	FEATURE ID	PARCEL ID	YEAR	STATE	ISSUE	FACILITY NAME	FACILITY ADDRESS	ALT. AFFECTED	SOURCE
31	5643	14600060205		OH	LUST	ADP INC	500 West 7th St	ALL	EDR
	3656	14600060204		OH	LUST	ADP INC	500 West 7th St	ALL	EDR
	3660	14600060203		OH	LUST	ADP INC	500 West 7th St	ALL	EDR
	3664	14600060202		OH	LUST	ADP INC	500 West 7th St	ALL	EDR
	3668	14600060201		OH	LUST	ADP INC	500 West 7th St	ALL	EDR
	3657	14600060197		OH	LUST	ADP INC	500 West 7th St	ALL	EDR
	3653	14600060198		OH	LUST	ADP INC	500 West 7th St	ALL	EDR
	3673	14600060200		OH	LUST	ADP INC	500 West 7th St	ALL	EDR
32	3508	007700010024	1950	OH	Filling Station			ALL	Sanborn
	3503	007700010025	1950	OH	Filling Station			ALL	Sanborn
33	8285	014500020424	1950	OH	Filling Station			ALL	Sanborn
34	8285	014500020424	1950	OH	Filling Station			ALL	Sanborn
35	4404	013600040059	1934	OH	Steam Laundry			1,2	Sanborn
36	NA	NA-10		OH	UST	QUEENGATE FOODSERVICE	619 Linn St	1,2	EDR
37	4758	13600040151		OH	LUST	KRUSE HARDWARE CO INC THE	518 Linn St	1,2	EDR
38	4674	13600040242		OH	LUST	HEIDEPHOL BREWERY	800 Heidepohl Dr	1,2	EDR
	4623	13600040243		OH	LUST	HEIDEPHOL BREWERY	800 Heidepohl Dr	1,2	EDR
	4623	013600040243	1950	OH	Hudepohl Brewing Co.			1,2	Sanborn
39	8317	014700040199		OH	Filling Station			ALL	Aerial
40	6516	13400010079		OH	UNREG LTANKS	BUTTERNUT BREAD	747 West 5th St/747 Hudephol Ave	2	EDR

Parcel Information by Map ID

MAP ID	FEATURE ID	PARCEL ID	YEAR	STATE	ISSUE	FACILITY NAME	FACILITY ADDRESS	ALT. AFFECTED	SOURCE
40	5115	13700010078		OH	UNREG LTANKS	BUTTERNUT BREAD	747 West 5th St/747 Hudephol Ave	2	EDR
	5103	13700010080		OH	UNREG LTANKS	BUTTERNUT BREAD	747 West 5th St/747 Hudephol Ave	2	EDR
	5101	13700010081		OH	UNREG LTANKS	BUTTERNUT BREAD	747 West 5th St/747 Hudephol Ave	2	EDR
	5101	13700010081		OH	LUST, UST	INTERSTATE BRANDS CORP	747 West 5th St	2	EDR
	5096	13700010082		OH	UNREG LTANKS	BUTTERNUT BREAD	747 West 5th St/747 Hudephol Ave	2	EDR
	5096	13700010082		OH	LUST, UST	INTERSTATE BRANDS CORP	747 West 5th St	2	EDR
	6506	13700010083		OH	UNREG LTANKS	BUTTERNUT BREAD	747 West 5th St/747 Hudephol Ave	2	EDR
	6506	13700010083		OH	LUST, UST	INTERSTATE BRANDS CORP	747 West 5th St	2	EDR
41	5121	013700010077	1950	OH	Gas Tank			2	Sanborn
	5115	013700010078	1950	OH	Gas Tank			2	Sanborn
42	NA	NA-7		OH	LUST, UST, FINDS, RCRIS-SQG	CINERGY CORP QUEENSGATE BLDG	424 Gest St	ALL	EDR
43	5514	013700010036	1950	OH	Filling Station			1,2	Sanborn
44	8358	013800060045	1934	OH	Junk Yard			1,2	Sanborn
	5580	013800060046	1934	OH	Junk Yard			1,2	Sanborn
	5531	013800060047	1934	OH	Junk Yard			1,2	Sanborn
	6999	013800060048	1934	OH	Junk Yard			1,2	Sanborn
	7013	013800060204	1934	OH	Junk Yard			1,2	Sanborn

Parcel Information by Map ID

MAP ID	FEATURE ID	PARCEL ID	YEAR	STATE	ISSUE	FACILITY NAME	FACILITY ADDRESS	ALT. AFFECTED	SOURCE
44	5548	013800060212	1934	OH	Junk Yard			1,2	Sanborn
45	5619	13700010114		OH	CERCLIS	750 West 3rd St Site	750 West 3rd St	ALL	EDR
46	5766	14700070063		OH	LUST	UNITED PARCEL SERVICE	640 West 3rd St	ALL	EDR
	5765	14700070194		OH	LUST	UNITED PARCEL SERVICE	640 West 3rd St	ALL	EDR
	5762	14700070195		OH	LUST	UNITED PARCEL SERVICE	640 West 3rd St	ALL	EDR
	5758	14700070196		OH	LUST	UNITED PARCEL SERVICE	640 West 3rd St	ALL	EDR
	5755	14700070197		OH	LUST	UNITED PARCEL SERVICE	640 West 3rd St	ALL	EDR
	5750	14700070198		OH	LUST	UNITED PARCEL SERVICE	640 West 3rd St	ALL	EDR
	5746	14700070199		OH	LUST	UNITED PARCEL SERVICE	640 West 3rd St	ALL	EDR
	5744	14700070200		OH	LUST	UNITED PARCEL SERVICE	640 West 3rd St	ALL	EDR
	5743	14700070201		OH	LUST	UNITED PARCEL SERVICE	640 West 3rd St	ALL	EDR
	5742	14700070202		OH	LUST	UNITED PARCEL SERVICE	640 West 3rd St	ALL	EDR
	5741	14700070203		OH	LUST	UNITED PARCEL SERVICE	640 West 3rd St	ALL	EDR
	5622	14700070204		OH	LUST	UNITED PARCEL SERVICE	640 West 3rd St	ALL	EDR
5606	14700070205		OH	LUST	UNITED PARCEL SERVICE	640 West 3rd St	ALL	EDR	

Parcel Information by Map ID

MAP ID	FEATURE ID	PARCEL ID	YEAR	STATE	ISSUE	FACILITY NAME	FACILITY ADDRESS	ALT. AFFECTED	SOURCE
46	5602	14700070206		OH	LUST	UNITED PARCEL SERVICE	640 West 3rd St	ALL	EDR
	5599	14700070207		OH	LUST	UNITED PARCEL SERVICE	640 West 3rd St	ALL	EDR
	5594	14700070208		OH	LUST	UNITED PARCEL SERVICE	640 West 3rd St	ALL	EDR
	7008	14700070209		OH	LUST	UNITED PARCEL SERVICE	640 West 3rd St	ALL	EDR
	7007	14700070210		OH	LUST	UNITED PARCEL SERVICE	640 West 3rd St	ALL	EDR
	7006	14700070211		OH	LUST	UNITED PARCEL SERVICE	640 West 3rd St	ALL	EDR
	7005	14700070212		OH	LUST	UNITED PARCEL SERVICE	640 West 3rd St	ALL	EDR
	5766	14700070063		OH	LUST, UST, FINDS, RCRIS-SQG	UNITED PARCEL SERVICE	500 Gest St	ALL	EDR
	5765	14700070194		OH	LUST, UST, FINDS, RCRIS-SQG	UNITED PARCEL SERVICE	500 Gest St	ALL	EDR
	5762	14700070195		OH	LUST, UST, FINDS, RCRIS-SQG	UNITED PARCEL SERVICE	500 Gest St	ALL	EDR
	5758	14700070196		OH	LUST, UST, FINDS, RCRIS-SQG	UNITED PARCEL SERVICE	500 Gest St	ALL	EDR
	5755	14700070197		OH	LUST, UST, FINDS, RCRIS-SQG	UNITED PARCEL SERVICE	500 Gest St	ALL	EDR
	5750	14700070198		OH	LUST, UST, FINDS, RCRIS-SQG	UNITED PARCEL SERVICE	500 Gest St	ALL	EDR
	5746	14700070199		OH	LUST, UST, FINDS, RCRIS-SQG	UNITED PARCEL SERVICE	500 Gest St	ALL	EDR

Parcel Information by Map ID

MAP ID	FEATURE ID	PARCEL ID	YEAR	STATE	ISSUE	FACILITY NAME	FACILITY ADDRESS	ALT. AFFECTED	SOURCE
46	5744	14700070200		OH	LUST, UST, FINDS, RCRIS-SQG	UNITED PARCEL SERVICE	500 Gest St	ALL	EDR
	7008	14700070209		OH	LUST, UST, FINDS, RCRIS-SQG	UNITED PARCEL SERVICE	500 Gest St	ALL	EDR
	7007	14700070210		OH	LUST, UST, FINDS, RCRIS-SQG	UNITED PARCEL SERVICE	500 Gest St	ALL	EDR
	7006	14700070211		OH	LUST, UST, FINDS, RCRIS-SQG	UNITED PARCEL SERVICE	500 Gest St	ALL	EDR
	7005	14700070212		OH	LUST, UST, FINDS, RCRIS-SQG	UNITED PARCEL SERVICE	500 Gest St	ALL	EDR
47	5854	013700020011	1950	OH	Fuel Oil Tank			1,2	Sanborn
	5917	013700020026	1950	OH	Junk Yard			1,2	Sanborn
	5917	013700020026	1981	OH	Junk (Scrap?) Yard			1,2	Sanborn
	5986	013700020035	1891	OH	Junk Yard			1,2	Sanborn
	6000	013700020036	1891	OH	Junk Yard			1,2	Sanborn
	5916	013700020038	1950	OH	Junk Yard			1,2	Sanborn
	7052	013700020039	1950	OH	Junk Yard			1,2	Sanborn
	7055	013700020040	1950	OH	Junk Yard			1,2	Sanborn
	7055	013700020040	1981	OH	Junk (Scrap?) Yard			1,2	Sanborn
	6013	013700020048	1950	OH	Junk Yard			1,2	Sanborn
	7059	013700020051	1950	OH	Junk Yard			1,2	Sanborn
	5965	013700020054	1950	OH	Junk Yard			1,2	Sanborn
	5977	013700020055	1950	OH	Junk Yard			1,2	Sanborn
5984	013700020056	1950	OH	Junk Yard			1,2	Sanborn	

Parcel Information by Map ID

MAP ID	FEATURE ID	PARCEL ID	YEAR	STATE	ISSUE	FACILITY NAME	FACILITY ADDRESS	ALT. AFFECTED	SOURCE
47	5988	013700020057	1950	OH	Junk Yard			1,2	Sanborn
	5993	013700020058	1950	OH	Junk Yard			1,2	Sanborn
	5996	013700020059	1950	OH	Junk Yard			1,2	Sanborn
	6003	013700020060	1950	OH	Junk Yard			1,2	Sanborn
	6011	013700020061	1950	OH	Junk Yard			1,2	Sanborn
	6022	013700020062	1950	OH	Junk Yard			2	Sanborn
	6022	013700020062	1981	OH	Junk (Scrap?) Yard			2	Sanborn
	6036	013700020063	1950	OH	Junk Yard			1,2	Sanborn
	5980	013700020160	1891	OH	Junk Yard			1,2	Sanborn
	7051	013700020173	1981	OH	Junk (Scrap?) Yard			2	Sanborn
	5958	013700020174	1950	OH	Junk Yard			1,2	Sanborn
	5958	013700020174	1981	OH	Junk (Scrap?) Yard			1,2	Sanborn
48	5986	13700020035		OH	ERNS	824 MEHRING WAY	824 Mehring Way	1,2	EDR
	5986	13700020035		OH	FTTS	AMERICAN SCRAP METALS COMPANY	824 Mehring Way	1,2	EDR
	6000	13700020036		OH	ERNS	824 MEHRING WAY	824 Mehring Way	1,2	EDR
	6000	13700020036		OH	FTTS	AMERICAN SCRAP METALS COMPANY	824 Mehring Way	1,2	EDR
	6002	13700020037		OH	ERNS	824 MEHRING WAY	824 Mehring Way	1,2	EDR
	6002	13700020037		OH	FTTS	AMERICAN SCRAP METALS COMPANY	824 Mehring Way	1,2	EDR
	5980	13700020160		OH	ERNS	824 MEHRING WAY	824 Mehring Way	1,2	EDR
	5980	13700020160		OH	FTTS	AMERICAN SCRAP METALS COMPANY	824 Mehring Way	1,2	EDR
	7079	13700020162		OH	ERNS	824 MEHRING WAY	824 Mehring Way	1,2	EDR

Parcel Information by Map ID

MAP ID	FEATURE ID	PARCEL ID	YEAR	STATE	ISSUE	FACILITY NAME	FACILITY ADDRESS	ALT. AFFECTED	SOURCE
48	7079	13700020162		OH	FTTS	AMERICAN SCRAP METALS COMPANY	824 Mehring Way	1,2	EDR
49	5183	014700070136	1934	OH	Filling Station			ALL	Sanborn
50	5065	14500040107		OH	LUST	CITY OF CINCINNATI	400 John St	ALL	EDR
	5058	14500040108		OH	LUST	CITY OF CINCINNATI	400 John St	ALL	EDR
	5047	14500040109		OH	LUST	CITY OF CINCINNATI	400 John St	ALL	EDR
	5043	14500040110		OH	LUST	CITY OF CINCINNATI	400 John St	ALL	EDR
51	5187	014500040143	1950	OH	Filling Station			ALL	Sanborn
52	NA	NA-3		OH	LUST	SANITATION	351 John St	ALL	EDR
53	2078	014300060159	1950	OH	Filling Station			ALL	Sanborn
	2078	014300060159	1934	OH	Filling Station			ALL	Sanborn
	2078	014300060159	1981	OH	Filling Station			ALL	Sanborn
	2078	014300060159	1981	OH	Industrial Painting			ALL	Sanborn
54	5723	14500040161		OH	LUST	THIRD STREET ENTERPRISES	514 West 3rd St	ALL	EDR
	5723	014500040161	1981	OH	Filling Station			ALL	Sanborn
55	8347	14500040123		OH	LUST	DAYTON HYDRAULIC CO	444 West 3rd St	ALL	EDR
	8347	14500040123		OH	FINDS, RCRIS-SQG	GOODMAN IB MFG CO INC	314 John St	ALL	EDR
56	NA	NA-4		OH	LUST	CINCINNATI PUBLIC WORKS	302-304 Central Ave	ALL	EDR
57	5493	014500010091	1950	OH	Filling Station			ALL	Sanborn
	5530	014500010092	1950	OH	Filling Station			ALL	Sanborn
	5527	014500010093	1950	OH	Filling Station			ALL	Sanborn
	5525	014500010094	1950	OH	Filling Station			ALL	Sanborn

Parcel Information by Map ID

MAP ID	FEATURE ID	PARCEL ID	YEAR	STATE	ISSUE	FACILITY NAME	FACILITY ADDRESS	ALT. AFFECTED	SOURCE
57	5525	014500010094	1934	OH	Filling Station			ALL	Sanborn
	5521	014500010095	1950	OH	Filling Station			ALL	Sanborn
	5521	014500010095	1934	OH	Filling Station			ALL	Sanborn
	5489	014500010299	1950	OH	Filling Station			ALL	Sanborn
58	6616	008200010036	1934	OH	Furniture Finishing			3	Sanborn
	6616	008200010036	1981	OH	Lacquer Spraying			3	Sanborn
	6615	008200010038	1934	OH	Furniture Finishing			2,3,5	Sanborn
	6615	008200010038	1981	OH	Lacquer Spraying			2,3,5	Sanborn
59	7104	13700020095		OH	FINDS, RCRIS-SQG	T.F.K INC	726 Mehring Way	1,2	EDR
	6083	13700020102		OH	FINDS, RCRIS-SQG	T.F.K INC	726 Mehring Way	1,2	EDR
	6076	13700030001		OH	FINDS, RCRIS-SQG	T.F.K INC	726 Mehring Way	1,2	EDR
	6075	13700030002		OH	FINDS, RCRIS-SQG	T.F.K INC	726 Mehring Way	1,2	EDR
	6074	13700030003		OH	FINDS, RCRIS-SQG	T.F.K INC	726 Mehring Way	1,2	EDR
	6073	13700030004		OH	FINDS, RCRIS-SQG	T.F.K INC	726 Mehring Way	1,2	EDR
	7098	13700030005		OH	FINDS, RCRIS-SQG	T.F.K INC	726 Mehring Way	1,2	EDR
60	6053	013700030020	1934	OH	Union Gas & Electric			ALL	Sanborn
	6053	013700030020	1950	OH	Cincinnati Gas & Electric, Power Plant & MGP			ALL	Sanborn
61	7129	013700020148	1934	OH	W.V. Coal & Coke Co.			1,2	Sanborn
	6095	013700020149	1934	OH	W.V. Coal & Coke Co.			1,2	Sanborn
	6096	013700020150	1934	OH	W.V. Coal & Coke Co.			1,2	Sanborn
	6098	013700020151	1934	OH	W.V. Coal & Coke Co.			1,2	Sanborn

Parcel Information by Map ID

MAP ID	FEATURE ID	PARCEL ID	YEAR	STATE	ISSUE	FACILITY NAME	FACILITY ADDRESS	ALT. AFFECTED	SOURCE
62	7113	013700020141	1934	OH	C.L. Hills, Junkyard			1,2	Sanborn
	7118	013700020142	1934	OH	C.L. Hills, Junkyard			1,2	Sanborn
	7119	013700020143	1934	OH	C.L. Hills, Junkyard			1,2	Sanborn
	6088	013700020144	1934	OH	C.L. Hills, Junkyard			1,2	Sanborn
	6089	013700020145	1934	OH	C.L. Hills, Junkyard			1,2	Sanborn
	6090	013700020146	1934	OH	C.L. Hills, Junkyard			1,2	Sanborn
	6091	013700020147	1934	OH	C.L. Hills, Junkyard			1,2	Sanborn
	7131	013700020155	1934	OH	C.L. Hills, Junkyard			1,2	Sanborn
	7828	018400060102	1981	OH	Bus Storage & Service			ALL	Sanborn
63	6100	013700030067	1934	OH	Standard Marble Works			1,2	Sanborn
	6102	013700030068	1934	OH	Standard Marble Works			2	Sanborn
	6103	013700030069	1934	OH	Standard Marble Works			1,2	Sanborn
	6104	013700030070	1934	OH	Standard Marble Works			1,2	Sanborn
	6105	013700030071	1934	OH	Standard Marble Works			1,2	Sanborn
64	7130	013700030078	1934	OH	Union Gas & Electric			ALL	Sanborn
	7130	013700030078	1891	OH	Coal Tar Refinery			ALL	Sanborn
	7130	013700030078	1891	OH	Foundry			ALL	Sanborn
	7130	013700030078	1950	OH	Cincinnati Gas & Electric, Power Plant & MGP			ALL	Sanborn
65	NA	NA-5		OH	FINDS, RCRIS-SQG	VALLEY ASPHALT CORP PLANT 19	612 West Mehring Way	ALL	EDR
66	NA	NA-6		OH	NPDES, OH SPILLS	PLANT #19	612 West Mehring Way	ALL	EDR

Parcel Information by Map ID

MAP ID	FEATURE ID	PARCEL ID	YEAR	STATE	ISSUE	FACILITY NAME	FACILITY ADDRESS	ALT. AFFECTED	SOURCE
67	8424	040-30-00-07	1980	KY	Dry Cleaners			1,2	Sanborn
68	8422	040-34-02-00	1949	KY	Filling Station			ALL	Sanborn
	8422	040-34-02-00	1980	KY	Ground Water Remediation System (?)			ALL	Sanborn
	8422	040-34-02-00		KY	UST	RAYMOND L & HILDA E HARDEBECK SITE (FAC ID 60303)	204 Crescent	1,2	EDR
	8422	040-34-02-00		KY	SB193	HARDABECK (FAC ID 1008-059)	204 Crescent	1,2	EDR
69	8449	040-34-02-00	1980	KY	Filling Station			ALL	Sanborn
70	8448	040-34-02-00		KY	Gas Station			ALL	Aerial
	8448	040-34-02-00		KY	UST	JOHNSON OIL CO INC (FAC ID 38733)	670 West 3rd St	ALL	EDR
71	8447	040-34-02-00		KY	UST	RUSK HEATING & AIR COND CO	666 West 3rd St	ALL	EDR
72	8443	040-34-04-00	1949	KY	Filling Station			ALL	Sanborn
73	8460	040-34-03-00	1980	KY	Machine Shop			ALL	Sanborn
74	8483	040-34-03-00		KY	UST, FINDS, RCRIS-SQG	RIVER CENTRAL MOTORS INC	670 West 4th St	ALL	EDR
75	8490	040-34-05-00		KY	Gas Station			ALL	Aerial
	8490	040-34-05-00		KY	UST	BP OIL CO (FAC ID 38706)	610 West 4th St	1,2,3	EDR
	8490	040-34-05-00		KY	FINDS, RCRIS-SQG	BP FACILITY #22277	610 West 4th St	1,2,3	EDR
76	8499	040-43-04-00	1980	KY	Filling Station			ALL	Sanborn
	8499	040-43-04-00		KY	Gas Station			ALL	Aerial
	8499	040-43-04-00		KY	ERNS	613 4TH ST	613 West 4th St	1,2,3	EDR

Parcel Information by Map ID

MAP ID	FEATURE ID	PARCEL ID	YEAR	STATE	ISSUE	FACILITY NAME	FACILITY ADDRESS	ALT. AFFECTED	SOURCE
76	8499	040-43-04-00		KY	ERNS	613 4TH ST	613 West 4th St	1,2,3	EDR
	8499	040-43-04-00		KY	ERNS	613 4TH ST	613 West 4th St	1,2,3	EDR
	8499	040-43-04-00		KY	UST	SPEEDWAY SUPERAMERICA LLC (FAC ID 38766)	613 West 4th St	1,2,3	EDR
	8499	040-43-04-00		KY	FINDS, RCRIS-SQG	SUPERAMERICA #5541	613 West 4th St	1,2,3	EDR
77	8530	040-43-04-00		KY	Gas Station			ALL	Aerial
	8530	040-43-04-00		KY	UST	AMERISTOP EXPRESS 815 (FAC ID 38787)	610 West 5th St	ALL	EDR
78	8842	040-44-12-00	1949	KY	Filling Station			ALL	Sanborn
	8842	040-44-12-00	1980	KY	Filling Station			ALL	Sanborn
	8842	040-44-12-00		KY	UST	MARSHALL DODGE INC (FAC ID 68454)	540-542 Pike St	ALL	EDR
79	8931	040-44-19-00	1980	KY	Automotive Repair			ALL	Sanborn
	8932	040-44-19-00		KY	UST, FINDS, RCRIS-SQG	MARSHALL DODGE INC (FAC ID 48307)	555 Pike St	ALL	EDR
80	8926	040-44-19-01		KY	UST	SHIPMAN INDUSTRIES INC (FAC ID 64658)	530 Riedlan Ave	ALL	EDR
	8926	040-44-19-01		KY	FINDS, RCRIS-SQG	STOP-N-GO	542 West 12th St	ALL	EDR
	8926	040-44-19-01		KY	UST	STOP-N-GO (FAC ID 48327)	542 West 12th St	ALL	EDR
81	8998	040-44-20-00	1980	KY	Filling Station			ALL	Sanborn

ENVIRONMENTAL SITE ASSESSMENT SCREENING CHECKLISTS

ENVIRONMENTAL SITE ASSESSMENT SCREENING CHECKLIST

NAME: Third Rock Consultants **DATE:** 5-3-07
TITLE: _____ **DISTRICT:** 8
COUNTY/ROUTE/SECTION: HAM-71/75-0.00/0.22; KYTC Item No. 6-17 **PID:** 75119

PROJECT DESCRIPTION: The southern limit of the project is 2,800 feet south of the midpoint of the Kyles Lane in Kentucky. The northern limit of the project is 1,500 feet north of the Western Hills Viaduct in Ohio. The eastern and western limits of the study area generally follow the existing alignment of I-75.

Parcel No./Owner/Address: Map Site ID 1 / 009700010223/ Rush St

Project Right-of-Way (Row) Requirements From Parcel:

No New ROW _____ Strip ROW _____ Minor Take _____ Whole Parcel Take _____ Not Available X

LAND USE:

Current Land Use (For Commercial/Industrial land use, specify type and tenant):

Unknown

Past Land Use (For Commercial/Industrial land use, specify type and tenant):

Commercial – Filling Station (Sanborn 1981)

Environmental Records

	(Date queried)	(Result)
National Priority List (NPL)	11-17-2006	Not Listed
Comprehensive Environmental Response, Compensation and Liability Information System (CERCLIS)	11-17-2006	Not Listed
OEPA Master Site List (MSL)	11-17-2006	Not Listed
Resource Conservation and Recovery Act (RCRA)	11-17-2006	Not Listed
Bureau of Underground Storage Tank Regulation (BUSTR)	11-17-2006	Not Listed
Other State/Local Lists	11-17-2006	Not Listed

NPL/CERCLIS/OEPA MSL in vicinity (type of facility and location in relation to project):

NA

Visual Inspection

UST's		Surface Staining	
AST's		Sheens	
Drums		Damaged Vegetation	
Landfills		Odors	
Pond/Lagoon		Other(specify)	

Phase I ESA required (Yes or No): Yes

*Note: Visual Inspection to be completed during later step

ENVIRONMENTAL SITE ASSESSMENT SCREENING CHECKLIST

NAME: Third Rock Consultants **DATE:** 5-3-07
TITLE: _____ **DISTRICT:** 8
COUNTY/ROUTE/SECTION: HAM-71/75-0.00/0.22; KYTC Item No. 6-17 **PID:** 75119

PROJECT DESCRIPTION: The southern limit of the project is 2,800 feet south of the midpoint of the Kyles Lane in Kentucky. The northern limit of the project is 1,500 feet north of the Western Hills Viaduct in Ohio. The eastern and western limits of the study area generally follow the existing alignment of I-75.

Parcel No./Owner/Address: Map Site ID 2 / 18700090125; 18700090126/ Dalton Avenue

Project Right-of-Way (Row) Requirements From Parcel:

No New ROW Strip ROW Minor Take Whole Parcel Take Not Available

LAND USE:

Current Land Use (For Commercial/Industrial land use, specify type and tenant):

Industrial

Past Land Use (For Commercial/Industrial land use, specify type and tenant):

Industrial - Transformer Yard (Sanborn 1981)

Environmental Records

	(Date queried)	(Result)
National Priority List (NPL)	11-17-2006	Not Listed
Comprehensive Environmental Response, Compensation and Liability Information System (CERCLIS)	11-17-2006	Not Listed
OEPA Master Site List (MSL)	11-17-2006	Not Listed
Resource Conservation and Recovery Act (RCRA)	11-17-2006	Not Listed
Bureau of Underground Storage Tank Regulation (BUSTR)	11-17-2006	Not Listed
Other State/Local Lists	11-17-2006	Not Listed

NPL/CERCLIS/OEPA MSL in vicinity (type of facility and location in relation to project):

NA

Visual Inspection

UST's		Surface Staining	
AST's		Sheens	
Drums		Damaged Vegetation	
Landfills		Odors	
Pond/Lagoon		Other(specify)	

Phase I ESA required (Yes or No): Yes

ENVIRONMENTAL SITE ASSESSMENT SCREENING CHECKLIST

NAME: Third Rock Consultants **DATE:** 5-3-07
TITLE: _____ **DISTRICT:** 8
COUNTY/ROUTE/SECTION: HAM-71/75-0.00/0.22; KYTC Item No. 6-17 **PID:** 75119

PROJECT DESCRIPTION: The southern limit of the project is 2,800 feet south of the midpoint of the Kyles Lane in Kentucky. The northern limit of the project is 1,500 feet north of the Western Hills Viaduct in Ohio. The eastern and western limits of the study area generally follow the existing alignment of I-75.

Parcel No./Owner/Address: Map Site ID 3 / 18400060118/ 1151 Harrison Ave.

Project Right-of-Way (Row) Requirements From Parcel:

No New ROW _____ Strip ROW _____ Minor Take _____ Whole Parcel Take _____ Not Available X

LAND USE:

Current Land Use (For Commercial/Industrial land use, specify type and tenant):

Commercial – Sunset Janitorial Supply Co.

Past Land Use (For Commercial/Industrial land use, specify type and tenant):

Commercial (Aerial Image 1950)

Environmental Records

	(Date queried)	(Result)
National Priority List (NPL)	11-17-2006	Not Listed
Comprehensive Environmental Response, Compensation and Liability Information System (CERCLIS)	11-17-2006	Not Listed
OEPA Master Site List (MSL)	11-17-2006	Not Listed
Resource Conservation and Recovery Act (RCRA)	11-17-2006	Not Listed
Bureau of Underground Storage Tank Regulation (BUSTR)	11-17-2006	Not Listed
Other State/Local Lists	11-17-2006	LUST

NPL/CERCLIS/OEPA MSL in vicinity (type of facility and location in relation to project):

NA

Visual Inspection

UST's		Surface Staining	
AST's		Sheens	
Drums		Damaged Vegetation	
Landfills		Odors	
Pond/Lagoon		Other(specify)	

Phase I ESA required (Yes or No): Yes

ENVIRONMENTAL SITE ASSESSMENT SCREENING CHECKLIST

NAME: Third Rock Consultants **DATE:** 5-3-07
TITLE: _____ **DISTRICT:** 8
COUNTY/ROUTE/SECTION: HAM-71/75-0.00/0.22; KYTC Item No. 6-17 **PID:** 75119

PROJECT DESCRIPTION: The southern limit of the project is 2,800 feet south of the midpoint of the Kyles Lane in Kentucky. The northern limit of the project is 1,500 feet north of the Western Hills Viaduct in Ohio. The eastern and western limits of the study area generally follow the existing alignment of I-75.

Parcel No./Owner/Address: Map Site ID 4 / 18400060133/ 2154 Winchell St.

Project Right-of-Way (Row) Requirements From Parcel:

No New ROW _____ Strip ROW _____ Minor Take _____ Whole Parcel Take _____ Not Available X

LAND USE:

Current Land Use (For Commercial/Industrial land use, specify type and tenant):

Industrial – Aristech Chemical Corp.

Past Land Use (For Commercial/Industrial land use, specify type and tenant):

Industrial (Aerial Image 1950)

Environmental Records

	(Date queried)	(Result)
National Priority List (NPL)	11-17-2006	Not Listed
Comprehensive Environmental Response, Compensation and Liability Information System (CERCLIS)	11-17-2006	Not Listed
OEPA Master Site List (MSL)	11-17-2006	Not Listed
Resource Conservation and Recovery Act (RCRA)	11-17-2006	Not Listed
Bureau of Underground Storage Tank Regulation (BUSTR)	11-17-2006	Not Listed
Other State/Local Lists	11-17-2006	OH SPILLS

NPL/CERCLIS/OEPA MSL in vicinity (type of facility and location in relation to project):

NA

Visual Inspection

UST's		Surface Staining	
AST's		Sheens	
Drums		Damaged Vegetation	
Landfills		Odors	
Pond/Lagoon		Other(specify)	

Phase I ESA required (Yes or No): Yes

ENVIRONMENTAL SITE ASSESSMENT SCREENING CHECKLIST

NAME: Third Rock Consultants **DATE:** 5-3-07
TITLE: _____ **DISTRICT:** 8
COUNTY/ROUTE/SECTION: HAM-71/75-0.00/0.22; KYTC Item No. 6-17 **PID:** 75119

PROJECT DESCRIPTION: The southern limit of the project is 2,800 feet south of the midpoint of the Kyles Lane in Kentucky. The northern limit of the project is 1,500 feet north of the Western Hills Viaduct in Ohio. The eastern and western limits of the study area generally follow the existing alignment of I-75.

Parcel No./Owner/Address: Map Site ID 5 / 18600060131; 18600060132; 18600060133; 18600060134 / 2147 Spring Grove Ave.

Project Right-of-Way (Row) Requirements From Parcel:

No New ROW _____ Strip ROW _____ Minor Take _____ Whole Parcel Take _____ Not Available X

LAND USE:

Current Land Use (For Commercial/Industrial land use, specify type and tenant):

Industrial –Designer Customs & Auto Shop.

Past Land Use (For Commercial/Industrial land use, specify type and tenant):

Unknown (Aerial Image 1950)

Environmental Records

	(Date queried)	(Result)
National Priority List (NPL)	11-17-2006	Not Listed
Comprehensive Environmental Response, Compensation and Liability Information System (CERCLIS)	11-17-2006	Not Listed
OEPA Master Site List (MSL)	11-17-2006	Not Listed
Resource Conservation and Recovery Act (RCRA)	11-17-2006	RCRIS-SQG
Bureau of Underground Storage Tank Regulation (BUSTR)	11-17-2006	Not Listed
Other State/Local Lists	11-17-2006	FINDS

NPL/CERCLIS/OEPA MSL in vicinity (type of facility and location in relation to project):

NA

Visual Inspection

UST's		Surface Staining	
AST's		Sheens	
Drums		Damaged Vegetation	
Landfills		Odors	
Pond/Lagoon		Other(specify)	

Phase I ESA required (Yes or No): Yes

ENVIRONMENTAL SITE ASSESSMENT SCREENING CHECKLIST

NAME: Third Rock Consultants **DATE:** 5-3-07
TITLE: _____ **DISTRICT:** 8
COUNTY/ROUTE/SECTION: HAM-71/75-0.00/0.22; KYTC Item No. 6-17 **PID:** 75119

PROJECT DESCRIPTION: The southern limit of the project is 2,800 feet south of the midpoint of the Kyles Lane in Kentucky. The northern limit of the project is 1,500 feet north of the Western Hills Viaduct in Ohio. The eastern and western limits of the study area generally follow the existing alignment of I-75.

Parcel No./Owner/Address: Map Site ID 10 / 18400040120; 18400040121; 18400040122; 18400040123; 18400040124 /1635 Western Ave

Project Right-of-Way (Row) Requirements From Parcel:

No New ROW Strip ROW Minor Take Whole Parcel Take Not Available

LAND USE:

Current Land Use (For Commercial/Industrial land use, specify type and tenant):

Industrial - Berman Printing Company

Past Land Use (For Commercial/Industrial land use, specify type and tenant):

Industrial (Aerial Image 1950)

Environmental Records

National Priority List (NPL)

Comprehensive Environmental Response, Compensation and Liability Information System (CERCLIS)

OEPA Master Site List (MSL)

Resource Conservation and Recovery Act (RCRA)

Bureau of Underground Storage Tank Regulation (BUSTR)

Other State/Local Lists

(Date queried)

(Result)

11-17-2006	Not Listed
11-17-2006	Not Listed
11-17-2006	Not Listed
11-17-2006	RCRIS-SQG
11-17-2006	Not Listed
11-17-2006	FINDS

NPL/CERCLIS/OEPA MSL in vicinity (type of facility and location in relation to project):

NA

Visual Inspection

UST's

AST's

Drums

Landfills

Pond/Lagoon

Surface Staining

Sheens

Damaged Vegetation

Odors

Other(specify)

Phase I ESA required (Yes or No): Yes

*Note: Visual Inspection to be completed during later step

ENVIRONMENTAL SITE ASSESSMENT SCREENING CHECKLIST

NAME: Third Rock Consultants **DATE:** 5-3-07
TITLE: _____ **DISTRICT:** 8
COUNTY/ROUTE/SECTION: HAM-71/75-0.00/0.22; KYTC Item No. 6-17 **PID:** 75119

PROJECT DESCRIPTION: The southern limit of the project is 2,800 feet south of the midpoint of the Kyles Lane in Kentucky. The northern limit of the project is 1,500 feet north of the Western Hills Viaduct in Ohio. The eastern and western limits of the study area generally follow the existing alignment of I-75.

Parcel No./Owner/Address: Map Site ID 11 / 18500040135; 18500040136; 18500040137; 18500040138; 18500040152; 18500040153; 18500040154; 18500040155; 18500040169; 18500040170; 18500040171; 18500040172 / 1531 Western Ave

Project Right-of-Way (Row) Requirements From Parcel:

No New ROW Strip ROW Minor Take Whole Parcel Take Not Available

LAND USE:

Current Land Use (For Commercial/Industrial land use, specify type and tenant):

Industrial – The Cincinnati Enquirer

Past Land Use (For Commercial/Industrial land use, specify type and tenant):

Industrial (Aerial Image 1950)

Environmental Records

	(Date queried)	(Result)
National Priority List (NPL)	11-17-2006	Not Listed
Comprehensive Environmental Response, Compensation and Liability Information System (CERCLIS)	11-17-2006	Not Listed
OEPA Master Site List (MSL)	11-17-2006	Not Listed
Resource Conservation and Recovery Act (RCRA)	11-17-2006	RCRIS-SQG
Bureau of Underground Storage Tank Regulation (BUSTR)	11-17-2006	Not Listed
Other State/Local Lists	11-17-2006	FINDS, LUST, Archive UST

NPL/CERCLIS/OEPA MSL in vicinity (type of facility and location in relation to project):

NA

Visual Inspection

UST's	<input type="text"/>	Surface Staining	<input type="text"/>
AST's	<input type="text"/>	Sheens	<input type="text"/>
Drums	<input type="text"/>	Damaged Vegetation	<input type="text"/>
Landfills	<input type="text"/>	Odors	<input type="text"/>
Pond/Lagoon	<input type="text"/>	Other(specify)	<input type="text"/>

Phase I ESA required (Yes or No): Yes

*Note: Visual Inspection to be completed during later step

ENVIRONMENTAL SITE ASSESSMENT SCREENING CHECKLIST

NAME: Third Rock Consultants **DATE:** 5-3-07
TITLE: _____ **DISTRICT:** 8
COUNTY/ROUTE/SECTION: HAM-71/75-0.00/0.22; KYTC Item No. 6-17 **PID:** 75119

PROJECT DESCRIPTION: The southern limit of the project is 2,800 feet south of the midpoint of the Kyles Lane in Kentucky. The northern limit of the project is 1,500 feet north of the Western Hills Viaduct in Ohio. The eastern and western limits of the study area generally follow the existing alignment of I-75.

Parcel No./Owner/Address: Map Site ID 12 / 014300060159 / Western Ave

Project Right-of-Way (Row) Requirements From Parcel:

No New ROW Strip ROW Minor Take Whole Parcel Take Not Available

LAND USE:

Current Land Use (For Commercial/Industrial land use, specify type and tenant):

Industrial – Industrial Painting

Past Land Use (For Commercial/Industrial land use, specify type and tenant):

Commercial – Filling Station (Sanborn 1934)

Environmental Records

	(Date queried)	(Result)
National Priority List (NPL)	11-17-2006	Not Listed
Comprehensive Environmental Response, Compensation and Liability Information System (CERCLIS)	11-17-2006	Not Listed
OEPA Master Site List (MSL)	11-17-2006	Not Listed
Resource Conservation and Recovery Act (RCRA)	11-17-2006	Not Listed
Bureau of Underground Storage Tank Regulation (BUSTR)	11-17-2006	Not Listed
Other State/Local Lists	11-17-2006	Not Listed

NPL/CERCLIS/OEPA MSL in vicinity (type of facility and location in relation to project):

NA

Visual Inspection

UST's		Surface Staining	
AST's		Sheens	
Drums		Damaged Vegetation	
Landfills		Odors	
Pond/Lagoon		Other(specify)	

Phase I ESA required (Yes or No): Yes

*Note: Visual Inspection to be completed during later step

ENVIRONMENTAL SITE ASSESSMENT SCREENING CHECKLIST

NAME: Third Rock Consultants **DATE:** 5-3-07
TITLE: _____ **DISTRICT:** 8
COUNTY/ROUTE/SECTION: HAM-71/75-0.00/0.22; KYTC Item No. 6-17 **PID:** 75119

PROJECT DESCRIPTION: The southern limit of the project is 2,800 feet south of the midpoint of the Kyles Lane in Kentucky. The northern limit of the project is 1,500 feet north of the Western Hills Viaduct in Ohio. The eastern and western limits of the study area generally follow the existing alignment of I-75.

Parcel No./Owner/Address: Map Site ID 13 / 14300050072; 14300050075 / 1301 Western Ave.

Project Right-of-Way (Row) Requirements From Parcel:

No New ROW Strip ROW Minor Take Whole Parcel Take Not Available

LAND USE:

Current Land Use (For Commercial/Industrial land use, specify type and tenant):

Commercial – Union Terminal

Past Land Use (For Commercial/Industrial land use, specify type and tenant):

Commercial (Aerial Image 1950)

Environmental Records

	(Date queried)	(Result)
National Priority List (NPL)	11-17-2006	Not Listed
Comprehensive Environmental Response, Compensation and Liability Information System (CERCLIS)	11-17-2006	Not Listed
OEPA Master Site List (MSL)	11-17-2006	Not Listed
Resource Conservation and Recovery Act (RCRA)	11-17-2006	Not Listed
Bureau of Underground Storage Tank Regulation (BUSTR)	11-17-2006	Not Listed
Other State/Local Lists	11-17-2006	LUST

NPL/CERCLIS/OEPA MSL in vicinity (type of facility and location in relation to project):

NA

Visual Inspection

UST's		Surface Staining	
AST's		Sheens	
Drums		Damaged Vegetation	
Landfills		Odors	
Pond/Lagoon		Other(specify)	

Phase I ESA required (Yes or No): Yes

*Note: Visual Inspection to be completed during later step

ENVIRONMENTAL SITE ASSESSMENT SCREENING CHECKLIST

NAME: Third Rock Consultants **DATE:** 5-3-07
TITLE: _____ **DISTRICT:** 8
COUNTY/ROUTE/SECTION: HAM-71/75-0.00/0.22; KYTC Item No. 6-17 **PID:** 75119

PROJECT DESCRIPTION: The southern limit of the project is 2,800 feet south of the midpoint of the Kyles Lane in Kentucky. The northern limit of the project is 1,500 feet north of the Western Hills Viaduct in Ohio. The eastern and western limits of the study area generally follow the existing alignment of I-75.

Parcel No./Owner/Address: Map Site ID 14 / 14200040005 / 1301 Winchell Ave.

Project Right-of-Way (Row) Requirements From Parcel:

No New ROW Strip ROW Minor Take Whole Parcel Take Not Available

LAND USE:

Current Land Use (For Commercial/Industrial land use, specify type and tenant):

Commercial

Past Land Use (For Commercial/Industrial land use, specify type and tenant):

Commercial/Industrial / Sheet Metal Works (Sanborn 1934)

Environmental Records

	(Date queried)	(Result)
National Priority List (NPL)	11-17-2006	Not Listed
Comprehensive Environmental Response, Compensation and Liability Information System (CERCLIS)	11-17-2006	Not Listed
OEPA Master Site List (MSL)	11-17-2006	Not Listed
Resource Conservation and Recovery Act (RCRA)	11-17-2006	Not Listed
Bureau of Underground Storage Tank Regulation (BUSTR)	11-17-2006	Not Listed
Other State/Local Lists	11-17-2006	Not Listed

NPL/CERCLIS/OEPA MSL in vicinity (type of facility and location in relation to project):

NA

Visual Inspection

UST's		Surface Staining	
AST's		Sheens	
Drums		Damaged Vegetation	
Landfills		Odors	
Pond/Lagoon		Other(specify)	

Phase I ESA required (Yes or No): Yes

*Note: Visual Inspection to be completed during later step

ENVIRONMENTAL SITE ASSESSMENT SCREENING CHECKLIST

NAME: Third Rock Consultants **DATE:** 5-4-07
TITLE: _____ **DISTRICT:** 8
COUNTY/ROUTE/SECTION: HAM-71/75-0.00/0.22; KYTC Item No. 6-17 **PID:** 75119

PROJECT DESCRIPTION: The southern limit of the project is 2,800 feet south of the midpoint of the Kyles Lane in Kentucky. The northern limit of the project is 1,500 feet north of the Western Hills Viaduct in Ohio. The eastern and western limits of the study area generally follow the existing alignment of I-75.

Parcel No./Owner/Address: Map Site ID 15 / 14300040044, 014300040045, 014300040046, 014300040047, 014300040048, 014300040049, 014300040050, 014300040051 / 1301 Western Ave.

Project Right-of-Way (Row) Requirements From Parcel:

No New ROW _____ Strip ROW _____ Minor Take _____ Whole Parcel Take _____ Not Available X

LAND USE:

Current Land Use (For Commercial/Industrial land use, specify type and tenant):

Commercial

Past Land Use (For Commercial/Industrial land use, specify type and tenant):

Commercial / Filling Station (Sanborn 1934)

Environmental Records

	(Date queried)	(Result)
National Priority List (NPL)	11-17-2006	Not Listed
Comprehensive Environmental Response, Compensation and Liability Information System (CERCLIS)	11-17-2006	Not Listed
OEPA Master Site List (MSL)	11-17-2006	Not Listed
Resource Conservation and Recovery Act (RCRA)	11-17-2006	Not Listed
Bureau of Underground Storage Tank Regulation (BUSTR)	11-17-2006	Not Listed
Other State/Local Lists	11-17-2006	Not Listed

NPL/CERCLIS/OEPA MSL in vicinity (type of facility and location in relation to project):

NA

Visual Inspection

UST's		Surface Staining	
AST's		Sheens	
Drums		Damaged Vegetation	
Landfills		Odors	
Pond/Lagoon		Other(specify)	

Phase I ESA required (Yes or No): Yes

*Note: Visual Inspection to be completed during later step

ENVIRONMENTAL SITE ASSESSMENT SCREENING CHECKLIST

NAME: Third Rock Consultants **DATE:** 5-4-07
TITLE: _____ **DISTRICT:** 8
COUNTY/ROUTE/SECTION: HAM-71/75-0.00/0.22; KYTC Item No. 6-17 **PID:** 75119

PROJECT DESCRIPTION: The southern limit of the project is 2,800 feet south of the midpoint of the Kyles Lane in Kentucky. The northern limit of the project is 1,500 feet north of the Western Hills Viaduct in Ohio. The eastern and western limits of the study area generally follow the existing alignment of I-75.

Parcel No./Owner/Address: Map Site ID 16 / 14300040054, 14300040055, 014300040052, 014300040053, 014300040054, 014300040055, 014300040055, 014300040347, 014300040348, 014300040364 / 1205 Western Ave.

Project Right-of-Way (Row) Requirements From Parcel:

No New ROW Strip ROW Minor Take Whole Parcel Take Not Available

LAND USE:

Current Land Use (For Commercial/Industrial land use, specify type and tenant):

Commercial

Past Land Use (For Commercial/Industrial land use, specify type and tenant):

Commercial / City Ice & Fuel Co. / Filling Station (Sanborn 1934)

Environmental Records

	(Date queried)	(Result)
National Priority List (NPL)	11-17-2006	Not Listed
Comprehensive Environmental Response, Compensation and Liability Information System (CERCLIS)	11-17-2006	Not Listed
OEPA Master Site List (MSL)	11-17-2006	Not Listed
Resource Conservation and Recovery Act (RCRA)	11-17-2006	Not Listed
Bureau of Underground Storage Tank Regulation (BUSTR)	11-17-2006	Not Listed
Other State/Local Lists	11-17-2006	LUST

NPL/CERCLIS/OEPA MSL in vicinity (type of facility and location in relation to project):

NA

Visual Inspection

UST's	<input type="checkbox"/>	Surface Staining	<input type="checkbox"/>
AST's	<input type="checkbox"/>	Sheens	<input type="checkbox"/>
Drums	<input type="checkbox"/>	Damaged Vegetation	<input type="checkbox"/>
Landfills	<input type="checkbox"/>	Odors	<input type="checkbox"/>
Pond/Lagoon	<input type="checkbox"/>	Other(specify)	<input type="checkbox"/>

Phase I ESA required (Yes or No): Yes

*Note: Visual Inspection to be completed during later step

ENVIRONMENTAL SITE ASSESSMENT SCREENING CHECKLIST

NAME: Third Rock Consultants **DATE:** 5-4-07
TITLE: _____ **DISTRICT:** 8
COUNTY/ROUTE/SECTION: HAM-71/75-0.00/0.22; KYTC Item No. 6-17 **PID:** 75119

PROJECT DESCRIPTION: The southern limit of the project is 2,800 feet south of the midpoint of the Kyles Lane in Kentucky. The northern limit of the project is 1,500 feet north of the Western Hills Viaduct in Ohio. The eastern and western limits of the study area generally follow the existing alignment of I-75.

Parcel No./Owner/Address: Map Site ID 17 / 013500030008, 013500030015 / W. Court St

Project Right-of-Way (Row) Requirements From Parcel:

No New ROW Strip ROW Minor Take Whole Parcel Take Not Available

LAND USE:

Current Land Use (For Commercial/Industrial land use, specify type and tenant):

Commercial

Past Land Use (For Commercial/Industrial land use, specify type and tenant):

Commercial / Filling Station (Sanborn 1950)

Environmental Records

	(Date queried)	(Result)
National Priority List (NPL)	11-17-2006	Not Listed
Comprehensive Environmental Response, Compensation and Liability Information System (CERCLIS)	11-17-2006	Not Listed
OEPA Master Site List (MSL)	11-17-2006	Not Listed
Resource Conservation and Recovery Act (RCRA)	11-17-2006	Not Listed
Bureau of Underground Storage Tank Regulation (BUSTR)	11-17-2006	Not Listed
Other State/Local Lists	11-17-2006	Not Listed

NPL/CERCLIS/OEPA MSL in vicinity (type of facility and location in relation to project):

NA

Visual Inspection

UST's	<input type="checkbox"/>	Surface Staining	<input type="checkbox"/>
AST's	<input type="checkbox"/>	Sheens	<input type="checkbox"/>
Drums	<input type="checkbox"/>	Damaged Vegetation	<input type="checkbox"/>
Landfills	<input type="checkbox"/>	Odors	<input type="checkbox"/>
Pond/Lagoon	<input type="checkbox"/>	Other(specify)	<input type="checkbox"/>

Phase I ESA required (Yes or No): Yes

*Note: Visual Inspection to be completed during later step

ENVIRONMENTAL SITE ASSESSMENT SCREENING CHECKLIST

NAME: Third Rock Consultants **DATE:** 5-4-07
TITLE: _____ **DISTRICT:** 8
COUNTY/ROUTE/SECTION: HAM-71/75-0.00/0.22; KYTC Item No. 6-17 **PID:** 75119

PROJECT DESCRIPTION: The southern limit of the project is 2,800 feet south of the midpoint of the Kyles Lane in Kentucky. The northern limit of the project is 1,500 feet north of the Western Hills Viaduct in Ohio. The eastern and western limits of the study area generally follow the existing alignment of I-75.

Parcel No./Owner/Address: Map Site ID 18 / 13900020127 / 1000 Gest St

Project Right-of-Way (Row) Requirements From Parcel:

No New ROW Strip ROW Minor Take Whole Parcel Take Not Available

LAND USE:

Current Land Use (For Commercial/Industrial land use, specify type and tenant):

Commercial / Filling Station – Offenberger Service Station

Past Land Use (For Commercial/Industrial land use, specify type and tenant):

Commercial (Aerial Image 1950)

Environmental Records

	(Date queried)	(Result)
National Priority List (NPL)	11-17-2006	Not Listed
Comprehensive Environmental Response, Compensation and Liability Information System (CERCLIS)	11-17-2006	Not Listed
OEPA Master Site List (MSL)	11-17-2006	Not Listed
Resource Conservation and Recovery Act (RCRA)	11-17-2006	Not Listed
Bureau of Underground Storage Tank Regulation (BUSTR)	11-17-2006	Not Listed
Other State/Local Lists	11-17-2006	LUST

NPL/CERCLIS/OEPA MSL in vicinity (type of facility and location in relation to project):

NA

Visual Inspection

UST's	<input type="checkbox"/>	Surface Staining	<input type="checkbox"/>
AST's	<input type="checkbox"/>	Sheens	<input type="checkbox"/>
Drums	<input type="checkbox"/>	Damaged Vegetation	<input type="checkbox"/>
Landfills	<input type="checkbox"/>	Odors	<input type="checkbox"/>
Pond/Lagoon	<input type="checkbox"/>	Other(specify)	<input type="checkbox"/>

Phase I ESA required (Yes or No): Yes

*Note: Visual Inspection to be completed during later step

ENVIRONMENTAL SITE ASSESSMENT SCREENING CHECKLIST

NAME: Third Rock Consultants **DATE:** 5-4-07
TITLE: _____ **DISTRICT:** 8
COUNTY/ROUTE/SECTION: HAM-71/75-0.00/0.22; KYTC Item No. 6-17 **PID:** 75119

PROJECT DESCRIPTION: The southern limit of the project is 2,800 feet south of the midpoint of the Kyles Lane in Kentucky. The northern limit of the project is 1,500 feet north of the Western Hills Viaduct in Ohio. The eastern and western limits of the study area generally follow the existing alignment of I-75.

Parcel No./Owner/Address: Map Site ID 19 / 013900030011 / Gest St

Project Right-of-Way (Row) Requirements From Parcel:

No New ROW Strip ROW Minor Take Whole Parcel Take Not Available

LAND USE:

Current Land Use (For Commercial/Industrial land use, specify type and tenant):

Commercial

Past Land Use (For Commercial/Industrial land use, specify type and tenant):

Commercial / Filling Station (Sanborn 1934)

Environmental Records

	(Date queried)	(Result)
National Priority List (NPL)	11-17-2006	Not Listed
Comprehensive Environmental Response, Compensation and Liability Information System (CERCLIS)	11-17-2006	Not Listed
OEPA Master Site List (MSL)	11-17-2006	Not Listed
Resource Conservation and Recovery Act (RCRA)	11-17-2006	Not Listed
Bureau of Underground Storage Tank Regulation (BUSTR)	11-17-2006	Not Listed
Other State/Local Lists	11-17-2006	Not Listed

NPL/CERCLIS/OEPA MSL in vicinity (type of facility and location in relation to project):

NA

Visual Inspection

UST's	<input type="checkbox"/>	Surface Staining	<input type="checkbox"/>
AST's	<input type="checkbox"/>	Sheens	<input type="checkbox"/>
Drums	<input type="checkbox"/>	Damaged Vegetation	<input type="checkbox"/>
Landfills	<input type="checkbox"/>	Odors	<input type="checkbox"/>
Pond/Lagoon	<input type="checkbox"/>	Other(specify)	<input type="checkbox"/>

Phase I ESA required (Yes or No): Yes

*Note: Visual Inspection to be completed during later step

ENVIRONMENTAL SITE ASSESSMENT SCREENING CHECKLIST

NAME: Third Rock Consultants **DATE:** 5-4-07
TITLE: _____ **DISTRICT:** 8
COUNTY/ROUTE/SECTION: HAM-71/75-0.00/0.22; KYTC Item No. 6-17 **PID:** 75119

PROJECT DESCRIPTION: The southern limit of the project is 2,800 feet south of the midpoint of the Kyles Lane in Kentucky. The northern limit of the project is 1,500 feet north of the Western Hills Viaduct in Ohio. The eastern and western limits of the study area generally follow the existing alignment of I-75.

Parcel No./Owner/Address: Map Site ID 20 / 013900030241 / Freeman Ave

Project Right-of-Way (Row) Requirements From Parcel:

No New ROW Strip ROW Minor Take Whole Parcel Take Not Available

LAND USE:

Current Land Use (For Commercial/Industrial land use, specify type and tenant):

Industrial

Past Land Use (For Commercial/Industrial land use, specify type and tenant):

Commercial / Filling Station (Sanborn 1950)

Environmental Records

	(Date queried)	(Result)
National Priority List (NPL)	11-17-2006	Not Listed
Comprehensive Environmental Response, Compensation and Liability Information System (CERCLIS)	11-17-2006	Not Listed
OEPA Master Site List (MSL)	11-17-2006	Not Listed
Resource Conservation and Recovery Act (RCRA)	11-17-2006	Not Listed
Bureau of Underground Storage Tank Regulation (BUSTR)	11-17-2006	Not Listed
Other State/Local Lists	11-17-2006	Not Listed

NPL/CERCLIS/OEPA MSL in vicinity (type of facility and location in relation to project):

NA

Visual Inspection

UST's	<input type="checkbox"/>	Surface Staining	<input type="checkbox"/>
AST's	<input type="checkbox"/>	Sheens	<input type="checkbox"/>
Drums	<input type="checkbox"/>	Damaged Vegetation	<input type="checkbox"/>
Landfills	<input type="checkbox"/>	Odors	<input type="checkbox"/>
Pond/Lagoon	<input type="checkbox"/>	Other(specify)	<input type="checkbox"/>

Phase I ESA required (Yes or No): Yes

*Note: Visual Inspection to be completed during later step

ENVIRONMENTAL SITE ASSESSMENT SCREENING CHECKLIST

NAME: Third Rock Consultants **DATE:** 5-4-07
TITLE: _____ **DISTRICT:** 8
COUNTY/ROUTE/SECTION: HAM-71/75-0.00/0.22; KYTC Item No. 6-17 **PID:** 75119

PROJECT DESCRIPTION: The southern limit of the project is 2,800 feet south of the midpoint of the Kyles Lane in Kentucky. The northern limit of the project is 1,500 feet north of the Western Hills Viaduct in Ohio. The eastern and western limits of the study area generally follow the existing alignment of I-75.

Parcel No./Owner/Address: Map Site ID 21 / 013400060037 / W. Court St

Project Right-of-Way (Row) Requirements From Parcel:

No New ROW Strip ROW Minor Take Whole Parcel Take Not Available

LAND USE:

Current Land Use (For Commercial/Industrial land use, specify type and tenant):

Recreational / Park

Past Land Use (For Commercial/Industrial land use, specify type and tenant):

Commercial / Filling Station (Sanborn 1934)

Environmental Records

	(Date queried)	(Result)
National Priority List (NPL)	11-17-2006	Not Listed
Comprehensive Environmental Response, Compensation and Liability Information System (CERCLIS)	11-17-2006	Not Listed
OEPA Master Site List (MSL)	11-17-2006	Not Listed
Resource Conservation and Recovery Act (RCRA)	11-17-2006	Not Listed
Bureau of Underground Storage Tank Regulation (BUSTR)	11-17-2006	Not Listed
Other State/Local Lists	11-17-2006	Not Listed

NPL/CERCLIS/OEPA MSL in vicinity (type of facility and location in relation to project):

NA

Visual Inspection

UST's	<input type="checkbox"/>	Surface Staining	<input type="checkbox"/>
AST's	<input type="checkbox"/>	Sheens	<input type="checkbox"/>
Drums	<input type="checkbox"/>	Damaged Vegetation	<input type="checkbox"/>
Landfills	<input type="checkbox"/>	Odors	<input type="checkbox"/>
Pond/Lagoon	<input type="checkbox"/>	Other(specify)	<input type="checkbox"/>

Phase I ESA required (Yes or No): Yes

*Note: Visual Inspection to be completed during later step

ENVIRONMENTAL SITE ASSESSMENT SCREENING CHECKLIST

NAME: Third Rock Consultants **DATE:** 5-4-07
TITLE: _____ **DISTRICT:** 8
COUNTY/ROUTE/SECTION: HAM-71/75-0.00/0.22; KYTC Item No. 6-17 **PID:** 75119

PROJECT DESCRIPTION: The southern limit of the project is 2,800 feet south of the midpoint of the Kyles Lane in Kentucky. The northern limit of the project is 1,500 feet north of the Western Hills Viaduct in Ohio. The eastern and western limits of the study area generally follow the existing alignment of I-75.

Parcel No./Owner/Address: Map Site ID 22 / 13900030243 / 950 W. 8th St

Project Right-of-Way (Row) Requirements From Parcel:

No New ROW Strip ROW Minor Take Whole Parcel Take Not Available

LAND USE:

Current Land Use (For Commercial/Industrial land use, specify type and tenant):

Industrial / Desmond Pontiac

Past Land Use (For Commercial/Industrial land use, specify type and tenant):

Residential (Aerial Image 1950)

Environmental Records

	(Date queried)	(Result)
National Priority List (NPL)	11-17-2006	Not Listed
Comprehensive Environmental Response, Compensation and Liability Information System (CERCLIS)	11-17-2006	Not Listed
OEPA Master Site List (MSL)	11-17-2006	Not Listed
Resource Conservation and Recovery Act (RCRA)	11-17-2006	Not Listed
Bureau of Underground Storage Tank Regulation (BUSTR)	11-17-2006	Not Listed
Other State/Local Lists	11-17-2006	LUST

NPL/CERCLIS/OEPA MSL in vicinity (type of facility and location in relation to project):

NA

Visual Inspection

UST's	<input type="checkbox"/>	Surface Staining	<input type="checkbox"/>
AST's	<input type="checkbox"/>	Sheens	<input type="checkbox"/>
Drums	<input type="checkbox"/>	Damaged Vegetation	<input type="checkbox"/>
Landfills	<input type="checkbox"/>	Odors	<input type="checkbox"/>
Pond/Lagoon	<input type="checkbox"/>	Other(specify)	<input type="checkbox"/>

Phase I ESA required (Yes or No): Yes

*Note: Visual Inspection to be completed during later step

ENVIRONMENTAL SITE ASSESSMENT SCREENING CHECKLIST

NAME: Third Rock Consultants **DATE:** 5-4-07
TITLE: _____ **DISTRICT:** 8
COUNTY/ROUTE/SECTION: HAM-71/75-0.00/0.22; KYTC Item No. 6-17 **PID:** 75119

PROJECT DESCRIPTION: The southern limit of the project is 2,800 feet south of the midpoint of the Kyles Lane in Kentucky. The northern limit of the project is 1,500 feet north of the Western Hills Viaduct in Ohio. The eastern and western limits of the study area generally follow the existing alignment of I-75.

Parcel No./Owner/Address: Map Site ID 23 / 013600010238 / W. 8th St

Project Right-of-Way (Row) Requirements From Parcel:

No New ROW Strip ROW Minor Take Whole Parcel Take Not Available

LAND USE:

Current Land Use (For Commercial/Industrial land use, specify type and tenant):

Commercial

Past Land Use (For Commercial/Industrial land use, specify type and tenant):

Commercial / Filling Station (Sanborn 1934)

Environmental Records

	(Date queried)	(Result)
National Priority List (NPL)	11-17-2006	Not Listed
Comprehensive Environmental Response, Compensation and Liability Information System (CERCLIS)	11-17-2006	Not Listed
OEPA Master Site List (MSL)	11-17-2006	Not Listed
Resource Conservation and Recovery Act (RCRA)	11-17-2006	Not Listed
Bureau of Underground Storage Tank Regulation (BUSTR)	11-17-2006	Not Listed
Other State/Local Lists	11-17-2006	Not Listed

NPL/CERCLIS/OEPA MSL in vicinity (type of facility and location in relation to project):

NA

Visual Inspection

UST's	<input type="checkbox"/>	Surface Staining	<input type="checkbox"/>
AST's	<input type="checkbox"/>	Sheens	<input type="checkbox"/>
Drums	<input type="checkbox"/>	Damaged Vegetation	<input type="checkbox"/>
Landfills	<input type="checkbox"/>	Odors	<input type="checkbox"/>
Pond/Lagoon	<input type="checkbox"/>	Other(specify)	<input type="checkbox"/>

Phase I ESA required (Yes or No): Yes

*Note: Visual Inspection to be completed during later step

ENVIRONMENTAL SITE ASSESSMENT SCREENING CHECKLIST

NAME: Third Rock Consultants **DATE:** 5-4-07
TITLE: _____ **DISTRICT:** 8
COUNTY/ROUTE/SECTION: HAM-71/75-0.00/0.22; KYTC Item No. 6-17 **PID:** 75119

PROJECT DESCRIPTION: The southern limit of the project is 2,800 feet south of the midpoint of the Kyles Lane in Kentucky. The northern limit of the project is 1,500 feet north of the Western Hills Viaduct in Ohio. The eastern and western limits of the study area generally follow the existing alignment of I-75.

Parcel No./Owner/Address: Map Site ID 24 / 013800050008 / W. 8th St

Project Right-of-Way (Row) Requirements From Parcel:

No New ROW Strip ROW Minor Take Whole Parcel Take Not Available

LAND USE:

Current Land Use (For Commercial/Industrial land use, specify type and tenant):

Commercial

Past Land Use (For Commercial/Industrial land use, specify type and tenant):

Commercial / Filling Station (Sanborn 1981)

Environmental Records

	(Date queried)	(Result)
National Priority List (NPL)	11-17-2006	Not Listed
Comprehensive Environmental Response, Compensation and Liability Information System (CERCLIS)	11-17-2006	Not Listed
OEPA Master Site List (MSL)	11-17-2006	Not Listed
Resource Conservation and Recovery Act (RCRA)	11-17-2006	Not Listed
Bureau of Underground Storage Tank Regulation (BUSTR)	11-17-2006	Not Listed
Other State/Local Lists	11-17-2006	Not Listed

NPL/CERCLIS/OEPA MSL in vicinity (type of facility and location in relation to project):

NA

Visual Inspection

UST's		Surface Staining	
AST's		Sheens	
Drums		Damaged Vegetation	
Landfills		Odors	
Pond/Lagoon		Other(specify)	

Phase I ESA required (Yes or No): Yes

*Note: Visual Inspection to be completed during later step

ENVIRONMENTAL SITE ASSESSMENT SCREENING CHECKLIST

NAME: Third Rock Consultants **DATE:** 5-4-07
TITLE: _____ **DISTRICT:** 8
COUNTY/ROUTE/SECTION: HAM-71/75-0.00/0.22; KYTC Item No. 6-17 **PID:** 75119

PROJECT DESCRIPTION: The southern limit of the project is 2,800 feet south of the midpoint of the Kyles Lane in Kentucky. The northern limit of the project is 1,500 feet north of the Western Hills Viaduct in Ohio. The eastern and western limits of the study area generally follow the existing alignment of I-75.

Parcel No./Owner/Address: Map Site ID 25 / 013800050259 / 989 W. 8th St

Project Right-of-Way (Row) Requirements From Parcel:

No New ROW Strip ROW Minor Take Whole Parcel Take Not Available

LAND USE:

Current Land Use (For Commercial/Industrial land use, specify type and tenant):

Commercial / Former Victoria Station

Past Land Use (For Commercial/Industrial land use, specify type and tenant):

Commercial (Aerial Image 1950)

Environmental Records

	(Date queried)	(Result)
National Priority List (NPL)	11-17-2006	Not Listed
Comprehensive Environmental Response, Compensation and Liability Information System (CERCLIS)	11-17-2006	Not Listed
OEPA Master Site List (MSL)	11-17-2006	Not Listed
Resource Conservation and Recovery Act (RCRA)	11-17-2006	Not Listed
Bureau of Underground Storage Tank Regulation (BUSTR)	11-17-2006	Not Listed
Other State/Local Lists	11-17-2006	LUST

NPL/CERCLIS/OEPA MSL in vicinity (type of facility and location in relation to project):

NA

Visual Inspection

UST's	<input type="checkbox"/>	Surface Staining	<input type="checkbox"/>
AST's	<input type="checkbox"/>	Sheens	<input type="checkbox"/>
Drums	<input type="checkbox"/>	Damaged Vegetation	<input type="checkbox"/>
Landfills	<input type="checkbox"/>	Odors	<input type="checkbox"/>
Pond/Lagoon	<input type="checkbox"/>	Other(specify)	<input type="checkbox"/>

Phase I ESA required (Yes or No): Yes

*Note: Visual Inspection to be completed during later step

ENVIRONMENTAL SITE ASSESSMENT SCREENING CHECKLIST

NAME: Third Rock Consultants **DATE:** 5-4-07
TITLE: _____ **DISTRICT:** 8
COUNTY/ROUTE/SECTION: HAM-71/75-0.00/0.22; KYTC Item No. 6-17 **PID:** 75119

PROJECT DESCRIPTION: The southern limit of the project is 2,800 feet south of the midpoint of the Kyles Lane in Kentucky. The northern limit of the project is 1,500 feet north of the Western Hills Viaduct in Ohio. The eastern and western limits of the study area generally follow the existing alignment of I-75.

Parcel No./Owner/Address: Map Site ID 26 / 13800050029, 13800050030, 13800050228, 13800050231, 13800050232 / 901 W. 8th St

Project Right-of-Way (Row) Requirements From Parcel:

No New ROW Strip ROW Minor Take Whole Parcel Take Not Available

LAND USE:

Current Land Use (For Commercial/Industrial land use, specify type and tenant):

Commercial / Sunoco #0043-9208

Past Land Use (For Commercial/Industrial land use, specify type and tenant):

Commercial (Aerial Image 1950)

Environmental Records

	(Date queried)	(Result)
National Priority List (NPL)	11-17-2006	Not Listed
Comprehensive Environmental Response, Compensation and Liability Information System (CERCLIS)	11-17-2006	Not Listed
OEPA Master Site List (MSL)	11-17-2006	Not Listed
Resource Conservation and Recovery Act (RCRA)	11-17-2006	RCRIS-SQG
Bureau of Underground Storage Tank Regulation (BUSTR)	11-17-2006	Not Listed
Other State/Local Lists	11-17-2006	LUST, UST, FINDS

NPL/CERCLIS/OEPA MSL in vicinity (type of facility and location in relation to project):

NA

Visual Inspection

UST's		Surface Staining	
AST's		Sheens	
Drums		Damaged Vegetation	
Landfills		Odors	
Pond/Lagoon		Other(specify)	

Phase I ESA required (Yes or No): Yes

*Note: Visual Inspection to be completed during later step

ENVIRONMENTAL SITE ASSESSMENT SCREENING CHECKLIST

NAME: Third Rock Consultants **DATE:** 5-4-07
TITLE: _____ **DISTRICT:** 8
COUNTY/ROUTE/SECTION: HAM-71/75-0.00/0.22; KYTC Item No. 6-17 **PID:** 75119

PROJECT DESCRIPTION: The southern limit of the project is 2,800 feet south of the midpoint of the Kyles Lane in Kentucky. The northern limit of the project is 1,500 feet north of the Western Hills Viaduct in Ohio. The eastern and western limits of the study area generally follow the existing alignment of I-75.

Parcel No./Owner/Address: Map Site ID 27 / 013800050247 / Linn St

Project Right-of-Way (Row) Requirements From Parcel:

No New ROW Strip ROW Minor Take Whole Parcel Take Not Available

LAND USE:

Current Land Use (For Commercial/Industrial land use, specify type and tenant):

Industrial

Past Land Use (For Commercial/Industrial land use, specify type and tenant):

Commercial / Auto Wrecking Yard (Sanborn 1934)

Environmental Records

	(Date queried)	(Result)
National Priority List (NPL)	11-17-2006	Not Listed
Comprehensive Environmental Response, Compensation and Liability Information System (CERCLIS)	11-17-2006	Not Listed
OEPA Master Site List (MSL)	11-17-2006	Not Listed
Resource Conservation and Recovery Act (RCRA)	11-17-2006	Not Listed
Bureau of Underground Storage Tank Regulation (BUSTR)	11-17-2006	Not Listed
Other State/Local Lists	11-17-2006	Not Listed

NPL/CERCLIS/OEPA MSL in vicinity (type of facility and location in relation to project):

NA

Visual Inspection

UST's		Surface Staining	
AST's		Sheens	
Drums		Damaged Vegetation	
Landfills		Odors	
Pond/Lagoon		Other(specify)	

Phase I ESA required (Yes or No): Yes

*Note: Visual Inspection to be completed during later step

ENVIRONMENTAL SITE ASSESSMENT SCREENING CHECKLIST

NAME: Third Rock Consultants **DATE:** 5-4-07
TITLE: _____ **DISTRICT:** 8
COUNTY/ROUTE/SECTION: HAM-71/75-0.00/0.22; KYTC Item No. 6-17 **PID:** 75119

PROJECT DESCRIPTION: The southern limit of the project is 2,800 feet south of the midpoint of the Kyles Lane in Kentucky. The northern limit of the project is 1,500 feet north of the Western Hills Viaduct in Ohio. The eastern and western limits of the study area generally follow the existing alignment of I-75.

Parcel No./Owner/Address: Map Site ID 28 / 013600010236 / 811 W. 8th St & Linn St

Project Right-of-Way (Row) Requirements From Parcel:

No New ROW Strip ROW Minor Take Whole Parcel Take Not Available

LAND USE:

Current Land Use (For Commercial/Industrial land use, specify type and tenant):

Commercial / Chevron Station

Past Land Use (For Commercial/Industrial land use, specify type and tenant):

Commercial / Filling Station (Sanborn 1981)

Environmental Records

	(Date queried)	(Result)
National Priority List (NPL)	11-17-2006	Not Listed
Comprehensive Environmental Response, Compensation and Liability Information System (CERCLIS)	11-17-2006	Not Listed
OEPA Master Site List (MSL)	11-17-2006	Not Listed
Resource Conservation and Recovery Act (RCRA)	11-17-2006	RCRIS-SQG
Bureau of Underground Storage Tank Regulation (BUSTR)	11-17-2006	Not Listed
Other State/Local Lists	11-17-2006	FINDS, UST, LUST

NPL/CERCLIS/OEPA MSL in vicinity (type of facility and location in relation to project):

NA

Visual Inspection

UST's	<input type="checkbox"/>	Surface Staining	<input type="checkbox"/>
AST's	<input type="checkbox"/>	Sheens	<input type="checkbox"/>
Drums	<input type="checkbox"/>	Damaged Vegetation	<input type="checkbox"/>
Landfills	<input type="checkbox"/>	Odors	<input type="checkbox"/>
Pond/Lagoon	<input type="checkbox"/>	Other(specify)	<input type="checkbox"/>

Phase I ESA required (Yes or No): Yes

*Note: Visual Inspection to be completed during later step

ENVIRONMENTAL SITE ASSESSMENT SCREENING CHECKLIST

NAME: Third Rock Consultants **DATE:** 5-4-07
TITLE: _____ **DISTRICT:** 8
COUNTY/ROUTE/SECTION: HAM-71/75-0.00/0.22; KYTC Item No. 6-17 **PID:** 75119

PROJECT DESCRIPTION: The southern limit of the project is 2,800 feet south of the midpoint of the Kyles Lane in Kentucky. The northern limit of the project is 1,500 feet north of the Western Hills Viaduct in Ohio. The eastern and western limits of the study area generally follow the existing alignment of I-75.

Parcel No./Owner/Address: Map Site ID 29 / 013600020191 / W. 8th St

Project Right-of-Way (Row) Requirements From Parcel:

No New ROW Strip ROW Minor Take Whole Parcel Take Not Available

LAND USE:

Current Land Use (For Commercial/Industrial land use, specify type and tenant):

Commercial

Past Land Use (For Commercial/Industrial land use, specify type and tenant):

Commercial / Filling Station (Sanborn 1934)

Environmental Records

	(Date queried)	(Result)
National Priority List (NPL)	11-17-2006	Not Listed
Comprehensive Environmental Response, Compensation and Liability Information System (CERCLIS)	11-17-2006	Not Listed
OEPA Master Site List (MSL)	11-17-2006	Not Listed
Resource Conservation and Recovery Act (RCRA)	11-17-2006	Not Listed
Bureau of Underground Storage Tank Regulation (BUSTR)	11-17-2006	Not Listed
Other State/Local Lists	11-17-2006	Not Listed

NPL/CERCLIS/OEPA MSL in vicinity (type of facility and location in relation to project):

NA

Visual Inspection

UST's	<input type="checkbox"/>	Surface Staining	<input type="checkbox"/>
AST's	<input type="checkbox"/>	Sheens	<input type="checkbox"/>
Drums	<input type="checkbox"/>	Damaged Vegetation	<input type="checkbox"/>
Landfills	<input type="checkbox"/>	Odors	<input type="checkbox"/>
Pond/Lagoon	<input type="checkbox"/>	Other(specify)	<input type="checkbox"/>

Phase I ESA required (Yes or No): Yes

*Note: Visual Inspection to be completed during later step

ENVIRONMENTAL SITE ASSESSMENT SCREENING CHECKLIST

NAME: Third Rock Consultants **DATE:** 5-4-07
TITLE: _____ **DISTRICT:** 8
COUNTY/ROUTE/SECTION: HAM-71/75-0.00/0.22; KYTC Item No. 6-17 **PID:** 75119

PROJECT DESCRIPTION: The southern limit of the project is 2,800 feet south of the midpoint of the Kyles Lane in Kentucky. The northern limit of the project is 1,500 feet north of the Western Hills Viaduct in Ohio. The eastern and western limits of the study area generally follow the existing alignment of I-75.

Parcel No./Owner/Address: Map Site ID 30 / 014600060275 / 906 Mound St.

Project Right-of-Way (Row) Requirements From Parcel:

No New ROW Strip ROW Minor Take Whole Parcel Take Not Available

LAND USE:

Current Land Use (For Commercial/Industrial land use, specify type and tenant):

Commercial / Former Standard Oil

Past Land Use (For Commercial/Industrial land use, specify type and tenant):

Commercial / Filling Station (Sanborn 1934)

Environmental Records

	(Date queried)	(Result)
National Priority List (NPL)	11-17-2006	Not Listed
Comprehensive Environmental Response, Compensation and Liability Information System (CERCLIS)	11-17-2006	Not Listed
OEPA Master Site List (MSL)	11-17-2006	Not Listed
Resource Conservation and Recovery Act (RCRA)	11-17-2006	Not Listed
Bureau of Underground Storage Tank Regulation (BUSTR)	11-17-2006	Not Listed
Other State/Local Lists	11-17-2006	LUST

NPL/CERCLIS/OEPA MSL in vicinity (type of facility and location in relation to project):

NA

Visual Inspection

UST's	<input type="checkbox"/>	Surface Staining	<input type="checkbox"/>
AST's	<input type="checkbox"/>	Sheens	<input type="checkbox"/>
Drums	<input type="checkbox"/>	Damaged Vegetation	<input type="checkbox"/>
Landfills	<input type="checkbox"/>	Odors	<input type="checkbox"/>
Pond/Lagoon	<input type="checkbox"/>	Other(specify)	<input type="checkbox"/>

Phase I ESA required (Yes or No): Yes

*Note: Visual Inspection to be completed during later step

ENVIRONMENTAL SITE ASSESSMENT SCREENING CHECKLIST

NAME: Third Rock Consultants **DATE:** 5-4-07
TITLE: _____ **DISTRICT:** 8
COUNTY/ROUTE/SECTION: HAM-71/75-0.00/0.22; KYTC Item No. 6-17 **PID:** 75119

PROJECT DESCRIPTION: The southern limit of the project is 2,800 feet south of the midpoint of the Kyles Lane in Kentucky. The northern limit of the project is 1,500 feet north of the Western Hills Viaduct in Ohio. The eastern and western limits of the study area generally follow the existing alignment of I-75.

Parcel No./Owner/Address: Map Site ID 31 / 14600060205, 14600060204, 14600060203, 14600060202, 14600060201, 14600060197, 14600060198, 14600060200 / 500 W. 7th St.

Project Right-of-Way (Row) Requirements From Parcel:

No New ROW Strip ROW Minor Take Whole Parcel Take Not Available

LAND USE:

Current Land Use (For Commercial/Industrial land use, specify type and tenant):

Commercial / ADP INC

Past Land Use (For Commercial/Industrial land use, specify type and tenant):

Residential (Aerial Image 1950)

Environmental Records

	(Date queried)	(Result)
National Priority List (NPL)	11-17-2006	Not Listed
Comprehensive Environmental Response, Compensation and Liability Information System (CERCLIS)	11-17-2006	Not Listed
OEPA Master Site List (MSL)	11-17-2006	Not Listed
Resource Conservation and Recovery Act (RCRA)	11-17-2006	Not Listed
Bureau of Underground Storage Tank Regulation (BUSTR)	11-17-2006	Not Listed
Other State/Local Lists	11-17-2006	LUST

NPL/CERCLIS/OEPA MSL in vicinity (type of facility and location in relation to project):

NA

Visual Inspection

UST's		Surface Staining	
AST's		Sheens	
Drums		Damaged Vegetation	
Landfills		Odors	
Pond/Lagoon		Other(specify)	

Phase I ESA required (Yes or No): Yes

*Note: Visual Inspection to be completed during later step

ENVIRONMENTAL SITE ASSESSMENT SCREENING CHECKLIST

NAME: Third Rock Consultants **DATE:** 5-4-07
TITLE: _____ **DISTRICT:** 8
COUNTY/ROUTE/SECTION: HAM-71/75-0.00/0.22; KYTC Item No. 6-17 **PID:** 75119

PROJECT DESCRIPTION: The southern limit of the project is 2,800 feet south of the midpoint of the Kyles Lane in Kentucky. The northern limit of the project is 1,500 feet north of the Western Hills Viaduct in Ohio. The eastern and western limits of the study area generally follow the existing alignment of I-75.

Parcel No./Owner/Address: Map Site ID 32 / 007700010024, 007700010025 / W. 7th St.

Project Right-of-Way (Row) Requirements From Parcel:

No New ROW Strip ROW Minor Take Whole Parcel Take Not Available

LAND USE:

Current Land Use (For Commercial/Industrial land use, specify type and tenant):

Commercial /

Past Land Use (For Commercial/Industrial land use, specify type and tenant):

Commercial / Filling Station (Sanborn 1950)

Environmental Records

	(Date queried)	(Result)
National Priority List (NPL)	11-17-2006	Not Listed
Comprehensive Environmental Response, Compensation and Liability Information System (CERCLIS)	11-17-2006	Not Listed
OEPA Master Site List (MSL)	11-17-2006	Not Listed
Resource Conservation and Recovery Act (RCRA)	11-17-2006	Not Listed
Bureau of Underground Storage Tank Regulation (BUSTR)	11-17-2006	Not Listed
Other State/Local Lists	11-17-2006	Not Listed

NPL/CERCLIS/OEPA MSL in vicinity (type of facility and location in relation to project):

NA

Visual Inspection

UST's	<input type="checkbox"/>	Surface Staining	<input type="checkbox"/>
AST's	<input type="checkbox"/>	Sheens	<input type="checkbox"/>
Drums	<input type="checkbox"/>	Damaged Vegetation	<input type="checkbox"/>
Landfills	<input type="checkbox"/>	Odors	<input type="checkbox"/>
Pond/Lagoon	<input type="checkbox"/>	Other(specify)	<input type="checkbox"/>

Phase I ESA required (Yes or No): Yes

*Note: Visual Inspection to be completed during later step

ENVIRONMENTAL SITE ASSESSMENT SCREENING CHECKLIST

NAME: Third Rock Consultants **DATE:** 5-4-07
TITLE: _____ **DISTRICT:** 8
COUNTY/ROUTE/SECTION: HAM-71/75-0.00/0.22; KYTC Item No. 6-17 **PID:** 75119

PROJECT DESCRIPTION: The southern limit of the project is 2,800 feet south of the midpoint of the Kyles Lane in Kentucky. The northern limit of the project is 1,500 feet north of the Western Hills Viaduct in Ohio. The eastern and western limits of the study area generally follow the existing alignment of I-75.

Parcel No./Owner/Address: Map Site ID 33 / 014500020424 / W. 7th St.

Project Right-of-Way (Row) Requirements From Parcel:

No New ROW Strip ROW Minor Take Whole Parcel Take Not Available

LAND USE:

Current Land Use (For Commercial/Industrial land use, specify type and tenant):

Commercial

Past Land Use (For Commercial/Industrial land use, specify type and tenant):

Commercial / Filling Station (Sanborn 1950)

Environmental Records

	(Date queried)	(Result)
National Priority List (NPL)	11-17-2006	Not Listed
Comprehensive Environmental Response, Compensation and Liability Information System (CERCLIS)	11-17-2006	Not Listed
OEPA Master Site List (MSL)	11-17-2006	Not Listed
Resource Conservation and Recovery Act (RCRA)	11-17-2006	Not Listed
Bureau of Underground Storage Tank Regulation (BUSTR)	11-17-2006	Not Listed
Other State/Local Lists	11-17-2006	Not Listed

NPL/CERCLIS/OEPA MSL in vicinity (type of facility and location in relation to project):

NA

Visual Inspection

UST's	<input type="checkbox"/>	Surface Staining	<input type="checkbox"/>
AST's	<input type="checkbox"/>	Sheens	<input type="checkbox"/>
Drums	<input type="checkbox"/>	Damaged Vegetation	<input type="checkbox"/>
Landfills	<input type="checkbox"/>	Odors	<input type="checkbox"/>
Pond/Lagoon	<input type="checkbox"/>	Other(specify)	<input type="checkbox"/>

Phase I ESA required (Yes or No): Yes

*Note: Visual Inspection to be completed during later step

ENVIRONMENTAL SITE ASSESSMENT SCREENING CHECKLIST

NAME: Third Rock Consultants **DATE:** 5-4-07
TITLE: _____ **DISTRICT:** 8
COUNTY/ROUTE/SECTION: HAM-71/75-0.00/0.22; KYTC Item No. 6-17 **PID:** 75119

PROJECT DESCRIPTION: The southern limit of the project is 2,800 feet south of the midpoint of the Kyles Lane in Kentucky. The northern limit of the project is 1,500 feet north of the Western Hills Viaduct in Ohio. The eastern and western limits of the study area generally follow the existing alignment of I-75.

Parcel No./Owner/Address: Map Site ID 34 / 014500020424 / W. 7th St.

Project Right-of-Way (Row) Requirements From Parcel:

No New ROW Strip ROW Minor Take Whole Parcel Take Not Available

LAND USE:

Current Land Use (For Commercial/Industrial land use, specify type and tenant):

Commercial

Past Land Use (For Commercial/Industrial land use, specify type and tenant):

Commercial / Filling Station (Sanborn 1950)

Environmental Records

	(Date queried)	(Result)
National Priority List (NPL)	11-17-2006	Not Listed
Comprehensive Environmental Response, Compensation and Liability Information System (CERCLIS)	11-17-2006	Not Listed
OEPA Master Site List (MSL)	11-17-2006	Not Listed
Resource Conservation and Recovery Act (RCRA)	11-17-2006	Not Listed
Bureau of Underground Storage Tank Regulation (BUSTR)	11-17-2006	Not Listed
Other State/Local Lists	11-17-2006	Not Listed

NPL/CERCLIS/OEPA MSL in vicinity (type of facility and location in relation to project):

NA

Visual Inspection

UST's		Surface Staining	
AST's		Sheens	
Drums		Damaged Vegetation	
Landfills		Odors	
Pond/Lagoon		Other(specify)	

Phase I ESA required (Yes or No): Yes

*Note: Visual Inspection to be completed during later step

ENVIRONMENTAL SITE ASSESSMENT SCREENING CHECKLIST

NAME: Third Rock Consultants **DATE:** 5-4-07
TITLE: _____ **DISTRICT:** 8
COUNTY/ROUTE/SECTION: HAM-71/75-0.00/0.22; KYTC Item No. 6-17 **PID:** 75119

PROJECT DESCRIPTION: The southern limit of the project is 2,800 feet south of the midpoint of the Kyles Lane in Kentucky. The northern limit of the project is 1,500 feet north of the Western Hills Viaduct in Ohio. The eastern and western limits of the study area generally follow the existing alignment of I-75.

Parcel No./Owner/Address: Map Site ID 35 / 013600040059 / Linn St.

Project Right-of-Way (Row) Requirements From Parcel:

No New ROW Strip ROW Minor Take Whole Parcel Take Not Available

LAND USE:

Current Land Use (For Commercial/Industrial land use, specify type and tenant):

Commercial

Past Land Use (For Commercial/Industrial land use, specify type and tenant):

Commercial / Steam Laundry (Sanborn 1934)

Environmental Records

	(Date queried)	(Result)
National Priority List (NPL)	11-17-2006	Not Listed
Comprehensive Environmental Response, Compensation and Liability Information System (CERCLIS)	11-17-2006	Not Listed
OEPA Master Site List (MSL)	11-17-2006	Not Listed
Resource Conservation and Recovery Act (RCRA)	11-17-2006	Not Listed
Bureau of Underground Storage Tank Regulation (BUSTR)	11-17-2006	Not Listed
Other State/Local Lists	11-17-2006	Not Listed

NPL/CERCLIS/OEPA MSL in vicinity (type of facility and location in relation to project):

NA

Visual Inspection

UST's		Surface Staining	
AST's		Sheens	
Drums		Damaged Vegetation	
Landfills		Odors	
Pond/Lagoon		Other(specify)	

Phase I ESA required (Yes or No): Yes

*Note: Visual Inspection to be completed during later step

ENVIRONMENTAL SITE ASSESSMENT SCREENING CHECKLIST

NAME: Third Rock Consultants **DATE:** 5-4-07
TITLE: _____ **DISTRICT:** 8
COUNTY/ROUTE/SECTION: HAM-71/75-0.00/0.22; KYTC Item No. 6-17 **PID:** 75119

PROJECT DESCRIPTION: The southern limit of the project is 2,800 feet south of the midpoint of the Kyles Lane in Kentucky. The northern limit of the project is 1,500 feet north of the Western Hills Viaduct in Ohio. The eastern and western limits of the study area generally follow the existing alignment of I-75.

Parcel No./Owner/Address: Map Site ID 36 / NA-10 / 619 Linn St.

Project Right-of-Way (Row) Requirements From Parcel:

No New ROW _____ Strip ROW _____ Minor Take _____ Whole Parcel Take _____ Not Available X

LAND USE:

Current Land Use (For Commercial/Industrial land use, specify type and tenant):

Commercial / Queensgate Foodservice

Past Land Use (For Commercial/Industrial land use, specify type and tenant):

Industrial (Aerial Image 1950)

Environmental Records

	(Date queried)	(Result)
National Priority List (NPL)	11-17-2006	Not Listed
Comprehensive Environmental Response, Compensation and Liability Information System (CERCLIS)	11-17-2006	Not Listed
OEPA Master Site List (MSL)	11-17-2006	Not Listed
Resource Conservation and Recovery Act (RCRA)	11-17-2006	Not Listed
Bureau of Underground Storage Tank Regulation (BUSTR)	11-17-2006	Not Listed
Other State/Local Lists	11-17-2006	UST

NPL/CERCLIS/OEPA MSL in vicinity (type of facility and location in relation to project):

NA

Visual Inspection

UST's		Surface Staining	
AST's		Sheens	
Drums		Damaged Vegetation	
Landfills		Odors	
Pond/Lagoon		Other(specify)	

Phase I ESA required (Yes or No): Yes

*Note: Visual Inspection to be completed during later step

ENVIRONMENTAL SITE ASSESSMENT SCREENING CHECKLIST

NAME: Third Rock Consultants **DATE:** 5-4-07
TITLE: _____ **DISTRICT:** 8
COUNTY/ROUTE/SECTION: HAM-71/75-0.00/0.22; KYTC Item No. 6-17 **PID:** 75119

PROJECT DESCRIPTION: The southern limit of the project is 2,800 feet south of the midpoint of the Kyles Lane in Kentucky. The northern limit of the project is 1,500 feet north of the Western Hills Viaduct in Ohio. The eastern and western limits of the study area generally follow the existing alignment of I-75.

Parcel No./Owner/Address: Map Site ID 37 / 13600040151 / 518 Linn St.

Project Right-of-Way (Row) Requirements From Parcel:

No New ROW Strip ROW Minor Take Whole Parcel Take Not Available

LAND USE:

Current Land Use (For Commercial/Industrial land use, specify type and tenant):

Commercial / Kruse Hardware Co. Inc

Past Land Use (For Commercial/Industrial land use, specify type and tenant):

Industrial (Aerial Image 1950)

Environmental Records

	(Date queried)	(Result)
National Priority List (NPL)	11-17-2006	Not Listed
Comprehensive Environmental Response, Compensation and Liability Information System (CERCLIS)	11-17-2006	Not Listed
OEPA Master Site List (MSL)	11-17-2006	Not Listed
Resource Conservation and Recovery Act (RCRA)	11-17-2006	Not Listed
Bureau of Underground Storage Tank Regulation (BUSTR)	11-17-2006	Not Listed
Other State/Local Lists	11-17-2006	LUST

NPL/CERCLIS/OEPA MSL in vicinity (type of facility and location in relation to project):

NA

Visual Inspection

UST's		Surface Staining	
AST's		Sheens	
Drums		Damaged Vegetation	
Landfills		Odors	
Pond/Lagoon		Other(specify)	

Phase I ESA required (Yes or No): Yes

*Note: Visual Inspection to be completed during later step

ENVIRONMENTAL SITE ASSESSMENT SCREENING CHECKLIST

NAME: Third Rock Consultants **DATE:** 5-4-07
TITLE: _____ **DISTRICT:** 8
COUNTY/ROUTE/SECTION: HAM-71/75-0.00/0.22; KYTC Item No. 6-17 **PID:** 75119

PROJECT DESCRIPTION: The southern limit of the project is 2,800 feet south of the midpoint of the Kyles Lane in Kentucky. The northern limit of the project is 1,500 feet north of the Western Hills Viaduct in Ohio. The eastern and western limits of the study area generally follow the existing alignment of I-75.

Parcel No./Owner/Address: Map Site ID 38 / 13600040242, 13600040243, 013600040243 / 800 Heidepohl Dr.

Project Right-of-Way (Row) Requirements From Parcel:

No New ROW Strip ROW Minor Take Whole Parcel Take Not Available

LAND USE:

Current Land Use (For Commercial/Industrial land use, specify type and tenant):

Commercial/Industrial / Heidepohl Brewery

Past Land Use (For Commercial/Industrial land use, specify type and tenant):

Commercial/Industrial / Hudepohl Brewing Co. (Sanborn 1950)

Environmental Records

	(Date queried)	(Result)
National Priority List (NPL)	11-17-2006	Not Listed
Comprehensive Environmental Response, Compensation and Liability Information System (CERCLIS)	11-17-2006	Not Listed
OEPA Master Site List (MSL)	11-17-2006	Not Listed
Resource Conservation and Recovery Act (RCRA)	11-17-2006	Not Listed
Bureau of Underground Storage Tank Regulation (BUSTR)	11-17-2006	Not Listed
Other State/Local Lists	11-17-2006	LUST

NPL/CERCLIS/OEPA MSL in vicinity (type of facility and location in relation to project):

NA

Visual Inspection

UST's	<input type="checkbox"/>	Surface Staining	<input type="checkbox"/>
AST's	<input type="checkbox"/>	Sheens	<input type="checkbox"/>
Drums	<input type="checkbox"/>	Damaged Vegetation	<input type="checkbox"/>
Landfills	<input type="checkbox"/>	Odors	<input type="checkbox"/>
Pond/Lagoon	<input type="checkbox"/>	Other(specify)	<input type="checkbox"/>

Phase I ESA required (Yes or No): Yes

*Note: Visual Inspection to be completed during later step

ENVIRONMENTAL SITE ASSESSMENT SCREENING CHECKLIST

NAME: Third Rock Consultants **DATE:** 5-4-07
TITLE: _____ **DISTRICT:** 8
COUNTY/ROUTE/SECTION: HAM-71/75-0.00/0.22; KYTC Item No. 6-17 **PID:** 75119

PROJECT DESCRIPTION: The southern limit of the project is 2,800 feet south of the midpoint of the Kyles Lane in Kentucky. The northern limit of the project is 1,500 feet north of the Western Hills Viaduct in Ohio. The eastern and western limits of the study area generally follow the existing alignment of I-75.

Parcel No./Owner/Address: Map Site ID 39 / 014700040199 / Hudepohl St

Project Right-of-Way (Row) Requirements From Parcel:

No New ROW Strip ROW Minor Take Whole Parcel Take Not Available

LAND USE:

Current Land Use (For Commercial/Industrial land use, specify type and tenant):

Commercial / Filling Station

Past Land Use (For Commercial/Industrial land use, specify type and tenant):

Residential (Aerial Image 1950)

Environmental Records

	(Date queried)	(Result)
National Priority List (NPL)	11-17-2006	Not Listed
Comprehensive Environmental Response, Compensation and Liability Information System (CERCLIS)	11-17-2006	Not Listed
OEPA Master Site List (MSL)	11-17-2006	Not Listed
Resource Conservation and Recovery Act (RCRA)	11-17-2006	Not Listed
Bureau of Underground Storage Tank Regulation (BUSTR)	11-17-2006	Not Listed
Other State/Local Lists	11-17-2006	Not Listed

NPL/CERCLIS/OEPA MSL in vicinity (type of facility and location in relation to project):

NA

Visual Inspection

UST's		Surface Staining	
AST's		Sheens	
Drums		Damaged Vegetation	
Landfills		Odors	
Pond/Lagoon		Other(specify)	

Phase I ESA required (Yes or No): Yes

*Note: Visual Inspection to be completed during later step

ENVIRONMENTAL SITE ASSESSMENT SCREENING CHECKLIST

NAME: Third Rock Consultants **DATE:** 5-4-07
TITLE: _____ **DISTRICT:** 8
COUNTY/ROUTE/SECTION: HAM-71/75-0.00/0.22; KYTC Item No. 6-17 **PID:** 75119

PROJECT DESCRIPTION: The southern limit of the project is 2,800 feet south of the midpoint of the Kyles Lane in Kentucky. The northern limit of the project is 1,500 feet north of the Western Hills Viaduct in Ohio. The eastern and western limits of the study area generally follow the existing alignment of I-75.

Parcel No./Owner/Address: Map Site ID 40 / 13400010079, 13700010078, 13700010080, 13700010081, 13700010082, 13700010083 / 747 W. 5th St. / 747 Hudephol Ave

Project Right-of-Way (Row) Requirements From Parcel:

No New ROW Strip ROW Minor Take Whole Parcel Take Not Available

LAND USE:

Current Land Use (For Commercial/Industrial land use, specify type and tenant):

Commercial / Butternut Bread

Past Land Use (For Commercial/Industrial land use, specify type and tenant):

Commercial (Aerial Image 1950)

Environmental Records

	(Date queried)	(Result)
National Priority List (NPL)	11-17-2006	Not Listed
Comprehensive Environmental Response, Compensation and Liability Information System (CERCLIS)	11-17-2006	Not Listed
OEPA Master Site List (MSL)	11-17-2006	Not Listed
Resource Conservation and Recovery Act (RCRA)	11-17-2006	Not Listed
Bureau of Underground Storage Tank Regulation (BUSTR)	11-17-2006	Not Listed
Other State/Local Lists	11-17-2006	UNREG LTANKS, LUST, UST

NPL/CERCLIS/OEPA MSL in vicinity (type of facility and location in relation to project):

NA

Visual Inspection

UST's		Surface Staining	
AST's		Sheens	
Drums		Damaged Vegetation	
Landfills		Odors	
Pond/Lagoon		Other(specify)	

Phase I ESA required (Yes or No): Yes

*Note: Visual Inspection to be completed during later step

ENVIRONMENTAL SITE ASSESSMENT SCREENING CHECKLIST

NAME: Third Rock Consultants **DATE:** 5-4-07
TITLE: _____ **DISTRICT:** 8
COUNTY/ROUTE/SECTION: HAM-71/75-0.00/0.22; KYTC Item No. 6-17 **PID:** 75119

PROJECT DESCRIPTION: The southern limit of the project is 2,800 feet south of the midpoint of the Kyles Lane in Kentucky. The northern limit of the project is 1,500 feet north of the Western Hills Viaduct in Ohio. The eastern and western limits of the study area generally follow the existing alignment of I-75.

Parcel No./Owner/Address: Map Site ID 41 / 013700010077, 013700010078 / 747 W. 5th St. / Hudephol St

Project Right-of-Way (Row) Requirements From Parcel:

No New ROW Strip ROW Minor Take Whole Parcel Take Not Available

LAND USE:

Current Land Use (For Commercial/Industrial land use, specify type and tenant):

Industrial

Past Land Use (For Commercial/Industrial land use, specify type and tenant):

Commercial / Filling Station (Sanborn 1950)

Environmental Records

	(Date queried)	(Result)
National Priority List (NPL)	11-17-2006	Not Listed
Comprehensive Environmental Response, Compensation and Liability Information System (CERCLIS)	11-17-2006	Not Listed
OEPA Master Site List (MSL)	11-17-2006	Not Listed
Resource Conservation and Recovery Act (RCRA)	11-17-2006	Not Listed
Bureau of Underground Storage Tank Regulation (BUSTR)	11-17-2006	Not Listed
Other State/Local Lists	11-17-2006	Not Listed

NPL/CERCLIS/OEPA MSL in vicinity (type of facility and location in relation to project):

NA

Visual Inspection

UST's	<input type="checkbox"/>	Surface Staining	<input type="checkbox"/>
AST's	<input type="checkbox"/>	Sheens	<input type="checkbox"/>
Drums	<input type="checkbox"/>	Damaged Vegetation	<input type="checkbox"/>
Landfills	<input type="checkbox"/>	Odors	<input type="checkbox"/>
Pond/Lagoon	<input type="checkbox"/>	Other(specify)	<input type="checkbox"/>

Phase I ESA required (Yes or No): Yes

*Note: Visual Inspection to be completed during later step

ENVIRONMENTAL SITE ASSESSMENT SCREENING CHECKLIST

NAME: Third Rock Consultants **DATE:** 5-4-07
TITLE: _____ **DISTRICT:** 8
COUNTY/ROUTE/SECTION: HAM-71/75-0.00/0.22; KYTC Item No. 6-17 **PID:** 75119

PROJECT DESCRIPTION: The southern limit of the project is 2,800 feet south of the midpoint of the Kyles Lane in Kentucky. The northern limit of the project is 1,500 feet north of the Western Hills Viaduct in Ohio. The eastern and western limits of the study area generally follow the existing alignment of I-75.

Parcel No./Owner/Address: Map Site ID 42 / NA-7 / 424 Gest St

Project Right-of-Way (Row) Requirements From Parcel:

No New ROW Strip ROW Minor Take Whole Parcel Take Not Available

LAND USE:

Current Land Use (For Commercial/Industrial land use, specify type and tenant):

Industrial / Cinergy Corp Queensgate Bldg

Past Land Use (For Commercial/Industrial land use, specify type and tenant):

Industrial (Aerial Image 1950)

Environmental Records

	(Date queried)	(Result)
National Priority List (NPL)	11-17-2006	Not Listed
Comprehensive Environmental Response, Compensation and Liability Information System (CERCLIS)	11-17-2006	Not Listed
OEPA Master Site List (MSL)	11-17-2006	Not Listed
Resource Conservation and Recovery Act (RCRA)	11-17-2006	RCRIS-SQG
Bureau of Underground Storage Tank Regulation (BUSTR)	11-17-2006	Not Listed
Other State/Local Lists	11-17-2006	LUST, UST, FINDS

NPL/CERCLIS/OEPA MSL in vicinity (type of facility and location in relation to project):

NA

Visual Inspection

UST's	<input type="checkbox"/>	Surface Staining	<input type="checkbox"/>
AST's	<input type="checkbox"/>	Sheens	<input type="checkbox"/>
Drums	<input type="checkbox"/>	Damaged Vegetation	<input type="checkbox"/>
Landfills	<input type="checkbox"/>	Odors	<input type="checkbox"/>
Pond/Lagoon	<input type="checkbox"/>	Other(specify)	<input type="checkbox"/>

Phase I ESA required (Yes or No): Yes

*Note: Visual Inspection to be completed during later step

ENVIRONMENTAL SITE ASSESSMENT SCREENING CHECKLIST

NAME: Third Rock Consultants **DATE:** 5-4-07
TITLE: _____ **DISTRICT:** 8
COUNTY/ROUTE/SECTION: HAM-71/75-0.00/0.22; KYTC Item No. 6-17 **PID:** 75119

PROJECT DESCRIPTION: The southern limit of the project is 2,800 feet south of the midpoint of the Kyles Lane in Kentucky. The northern limit of the project is 1,500 feet north of the Western Hills Viaduct in Ohio. The eastern and western limits of the study area generally follow the existing alignment of I-75.

Parcel No./Owner/Address: Map Site ID 43 / 013700010036 / Gest St & Linn St

Project Right-of-Way (Row) Requirements From Parcel:

No New ROW Strip ROW Minor Take Whole Parcel Take Not Available

LAND USE:

Current Land Use (For Commercial/Industrial land use, specify type and tenant):

Industrial

Past Land Use (For Commercial/Industrial land use, specify type and tenant):

Commercial / Filling Station (Sanborn 1950)

Environmental Records

	(Date queried)	(Result)
National Priority List (NPL)	11-17-2006	Not Listed
Comprehensive Environmental Response, Compensation and Liability Information System (CERCLIS)	11-17-2006	Not Listed
OEPA Master Site List (MSL)	11-17-2006	Not Listed
Resource Conservation and Recovery Act (RCRA)	11-17-2006	Not Listed
Bureau of Underground Storage Tank Regulation (BUSTR)	11-17-2006	Not Listed
Other State/Local Lists	11-17-2006	Not Listed

NPL/CERCLIS/OEPA MSL in vicinity (type of facility and location in relation to project):

NA

Visual Inspection

UST's	<input type="checkbox"/>	Surface Staining	<input type="checkbox"/>
AST's	<input type="checkbox"/>	Sheens	<input type="checkbox"/>
Drums	<input type="checkbox"/>	Damaged Vegetation	<input type="checkbox"/>
Landfills	<input type="checkbox"/>	Odors	<input type="checkbox"/>
Pond/Lagoon	<input type="checkbox"/>	Other(specify)	<input type="checkbox"/>

Phase I ESA required (Yes or No): Yes

*Note: Visual Inspection to be completed during later step

ENVIRONMENTAL SITE ASSESSMENT SCREENING CHECKLIST

NAME: Third Rock Consultants **DATE:** 5-4-07
TITLE: _____ **DISTRICT:** 8
COUNTY/ROUTE/SECTION: HAM-71/75-0.00/0.22; KYTC Item No. 6-17 **PID:** 75119

PROJECT DESCRIPTION: The southern limit of the project is 2,800 feet south of the midpoint of the Kyles Lane in Kentucky. The northern limit of the project is 1,500 feet north of the Western Hills Viaduct in Ohio. The eastern and western limits of the study area generally follow the existing alignment of I-75.

Parcel No./Owner/Address: Map Site ID 44 / 013800060045, 013800060046, 013800060047, 013800060048, 013800060204, 013800060212 / Baymiller St

Project Right-of-Way (Row) Requirements From Parcel:

No New ROW Strip ROW Minor Take Whole Parcel Take Not Available

LAND USE:

Current Land Use (For Commercial/Industrial land use, specify type and tenant):

Industrial

Past Land Use (For Commercial/Industrial land use, specify type and tenant):

Commercial / Junk Yard (Sanborn 1934)

Environmental Records

	(Date queried)	(Result)
National Priority List (NPL)	11-17-2006	Not Listed
Comprehensive Environmental Response, Compensation and Liability Information System (CERCLIS)	11-17-2006	Not Listed
OEPA Master Site List (MSL)	11-17-2006	Not Listed
Resource Conservation and Recovery Act (RCRA)	11-17-2006	Not Listed
Bureau of Underground Storage Tank Regulation (BUSTR)	11-17-2006	Not Listed
Other State/Local Lists	11-17-2006	Not Listed

NPL/CERCLIS/OEPA MSL in vicinity (type of facility and location in relation to project):

NA

Visual Inspection

UST's		Surface Staining	
AST's		Sheens	
Drums		Damaged Vegetation	
Landfills		Odors	
Pond/Lagoon		Other(specify)	

Phase I ESA required (Yes or No): Yes

*Note: Visual Inspection to be completed during later step

ENVIRONMENTAL SITE ASSESSMENT SCREENING CHECKLIST

NAME: Third Rock Consultants **DATE:** 5-7-07
TITLE: _____ **DISTRICT:** 8
COUNTY/ROUTE/SECTION: HAM-71/75-0.00/0.22; KYTC Item No. 6-17 **PID:** 75119

PROJECT DESCRIPTION: The southern limit of the project is 2,800 feet south of the midpoint of the Kyles Lane in Kentucky. The northern limit of the project is 1,500 feet north of the Western Hills Viaduct in Ohio. The eastern and western limits of the study area generally follow the existing alignment of I-75.

Parcel No./Owner/Address: Map Site ID 45 / 13700010114 / 750 West 3'rd St

Project Right-of-Way (Row) Requirements From Parcel:

No New ROW Strip ROW Minor Take Whole Parcel Take Not Available

LAND USE:

Current Land Use (For Commercial/Industrial land use, specify type and tenant):

Industrial - Intermodal Transportation Services

Past Land Use (For Commercial/Industrial land use, specify type and tenant):

Industrial (Aerial Image 1950)

Environmental Records

	(Date queried)	(Result)
National Priority List (NPL)	11-17-2006	Not Listed
Comprehensive Environmental Response, Compensation and Liability Information System (CERCLIS)	11-17-2006	750 West 3'rd St. Site
OEPA Master Site List (MSL)	11-17-2006	Not Listed
Resource Conservation and Recovery Act (RCRA)	11-17-2006	RCRIS-SQG
Bureau of Underground Storage Tank Regulation (BUSTR)	11-17-2006	Not Listed
Other State/Local Lists	11-17-2006	FINDS

NPL/CERCLIS/OEPA MSL in vicinity (type of facility and location in relation to project):

NA

Visual Inspection

UST's		Surface Staining	
AST's		Sheens	
Drums		Damaged Vegetation	
Landfills		Odors	
Pond/Lagoon		Other(specify)	

Phase I ESA required (Yes or No): Yes

*Note: Visual Inspection to be completed during later step

ENVIRONMENTAL SITE ASSESSMENT SCREENING CHECKLIST

NAME: Third Rock Consultants **DATE:** 5-7-07
TITLE: _____ **DISTRICT:** 8
COUNTY/ROUTE/SECTION: HAM-71/75-0.00/0.22; KYTC Item No. 6-17 **PID:** 75119

PROJECT DESCRIPTION: The southern limit of the project is 2,800 feet south of the midpoint of the Kyles Lane in Kentucky. The northern limit of the project is 1,500 feet north of the Western Hills Viaduct in Ohio. The eastern and western limits of the study area generally follow the existing alignment of I-75.

Parcel No./Owner/Address: Map Site ID 46 / 14700070201, 14700070202, 14700070203, 14700070204, 14700070205, 14700070063, 14700070194, 14700070195, 14700070196, 14700070197, 14700070198, 14700070199, 14700070200, 14700070206, 14700070207, 14700070208, 14700070209, 14700070210, 14700070211, 14700070212 / 640 West 3rd St, 500 Gest St.

Project Right-of-Way (Row) Requirements From Parcel:

No New ROW _____ Strip ROW _____ Minor Take _____ Whole Parcel Take _____ Not Available X

LAND USE:

Current Land Use (For Commercial/Industrial land use, specify type and tenant):

Industrial – United Parcel Service

Past Land Use (For Commercial/Industrial land use, specify type and tenant):

Industrial (Aerial Image 1950)

Environmental Records

	(Date queried)	(Result)
National Priority List (NPL)	11-17-2006	Not Listed
Comprehensive Environmental Response, Compensation and Liability Information System (CERCLIS)	11-17-2006	Not Listed
OEPA Master Site List (MSL)	11-17-2006	Not Listed
Resource Conservation and Recovery Act (RCRA)	11-17-2006	RCRIS-SQG
Bureau of Underground Storage Tank Regulation (BUSTR)	11-17-2006	Not Listed
Other State/Local Lists	11-17-2006	LUST, UST, FINDS

NPL/CERCLIS/OEPA MSL in vicinity (type of facility and location in relation to project):

NA

Visual Inspection

UST's		Surface Staining	
AST's		Sheens	
Drums		Damaged Vegetation	
Landfills		Odors	
Pond/Lagoon		Other(specify)	

Phase I ESA required (Yes or No): Yes

*Note: Visual Inspection to be completed during later step

ENVIRONMENTAL SITE ASSESSMENT SCREENING CHECKLIST

NAME: Third Rock Consultants **DATE:** 5-7-07
TITLE: _____ **DISTRICT:** 8
COUNTY/ROUTE/SECTION: HAM-71/75-0.00/0.22; KYTC Item No. 6-17 **PID:** 75119

PROJECT DESCRIPTION: The southern limit of the project is 2,800 feet south of the midpoint of the Kyles Lane in Kentucky. The northern limit of the project is 1,500 feet north of the Western Hills Viaduct in Ohio. The eastern and western limits of the study area generally follow the existing alignment of I-75.

Parcel No./Owner/Address: Map Site ID 47 / 013700020011, 013700020026, 013700020035, 013700020036, 013700020038, 013700020039, 013700020040, 013700020048, 013700020051, 013700020054, 013700020055, 013700020056, 013700020057, 013700020058, 013700020059, 013700020060, 013700020061, 013700020062, 013700020063, 013700020160, 013700020173, 013700020174 / Gest St.

Project Right-of-Way (Row) Requirements From Parcel:

No New ROW _____ Strip ROW _____ Minor Take _____ Whole Parcel Take _____ Not Available X

LAND USE:

Current Land Use (For Commercial/Industrial land use, specify type and tenant):

Industrial

Past Land Use (For Commercial/Industrial land use, specify type and tenant):

Industrial – junk yard (Aerial Image 1950)

Environmental Records

	(Date queried)	(Result)
National Priority List (NPL)	11-17-2006	Not Listed
Comprehensive Environmental Response, Compensation and Liability Information System (CERCLIS)	11-17-2006	Not Listed
OEPA Master Site List (MSL)	11-17-2006	Not Listed
Resource Conservation and Recovery Act (RCRA)	11-17-2006	Not Listed
Bureau of Underground Storage Tank Regulation (BUSTR)	11-17-2006	Not Listed
Other State/Local Lists	11-17-2006	Not Listed

NPL/CERCLIS/OEPA MSL in vicinity (type of facility and location in relation to project):

NA

Visual Inspection

UST's		Surface Staining	
AST's		Sheens	
Drums		Damaged Vegetation	
Landfills		Odors	
Pond/Lagoon		Other(specify)	

Phase I ESA required (Yes or No): Yes

*Note: Visual Inspection to be completed during later step

ENVIRONMENTAL SITE ASSESSMENT SCREENING CHECKLIST

NAME: Third Rock Consultants **DATE:** 5-7-07
TITLE: _____ **DISTRICT:** 8
COUNTY/ROUTE/SECTION: HAM-71/75-0.00/0.22; KYTC Item No. 6-17 **PID:** 75119

PROJECT DESCRIPTION: The southern limit of the project is 2,800 feet south of the midpoint of the Kyles Lane in Kentucky. The northern limit of the project is 1,500 feet north of the Western Hills Viaduct in Ohio. The eastern and western limits of the study area generally follow the existing alignment of I-75.

Parcel No./Owner/Address: Map Site ID 48 / 13700020035, 13700020036, 13700020037, 13700020160, 13700020162 / 824 Mehring Way

Project Right-of-Way (Row) Requirements From Parcel:

No New ROW Strip ROW Minor Take Whole Parcel Take Not Available

LAND USE:

Current Land Use (For Commercial/Industrial land use, specify type and tenant):

Industrial – junk yard – American Scrap Metals Company

Past Land Use (For Commercial/Industrial land use, specify type and tenant):

Industrial – junk yard (Aerial Image 1950)

Environmental Records

	(Date queried)	(Result)
National Priority List (NPL)	11-17-2006	Not Listed
Comprehensive Environmental Response, Compensation and Liability Information System (CERCLIS)	11-17-2006	Not Listed
OEPA Master Site List (MSL)	11-17-2006	Not Listed
Resource Conservation and Recovery Act (RCRA)	11-17-2006	Not Listed
Bureau of Underground Storage Tank Regulation (BUSTR)	11-17-2006	Not Listed
Other State/Local Lists	11-17-2006	ERNS, FTTS

NPL/CERCLIS/OEPA MSL in vicinity (type of facility and location in relation to project):

NA

Visual Inspection

UST's		Surface Staining	
AST's		Sheens	
Drums		Damaged Vegetation	
Landfills		Odors	
Pond/Lagoon		Other(specify)	

Phase I ESA required (Yes or No): Yes

*Note: Visual Inspection to be completed during later step

ENVIRONMENTAL SITE ASSESSMENT SCREENING CHECKLIST

NAME: Third Rock Consultants **DATE:** 5-7-07
TITLE: _____ **DISTRICT:** 8
COUNTY/ROUTE/SECTION: HAM-71/75-0.00/0.22; KYTC Item No. 6-17 **PID:** 75119

PROJECT DESCRIPTION: The southern limit of the project is 2,800 feet south of the midpoint of the Kyles Lane in Kentucky. The northern limit of the project is 1,500 feet north of the Western Hills Viaduct in Ohio. The eastern and western limits of the study area generally follow the existing alignment of I-75.

Parcel No./Owner/Address: Map Site ID 49 / 014700070136 / Gest St

Project Right-of-Way (Row) Requirements From Parcel:

No New ROW Strip ROW Minor Take Whole Parcel Take Not Available

LAND USE:

Current Land Use (For Commercial/Industrial land use, specify type and tenant):

Commercial

Past Land Use (For Commercial/Industrial land use, specify type and tenant):

Commercial – Filling Station (Sanborn 1934)

Environmental Records

	(Date queried)	(Result)
National Priority List (NPL)	11-17-2006	Not Listed
Comprehensive Environmental Response, Compensation and Liability Information System (CERCLIS)	11-17-2006	Not Listed
OEPA Master Site List (MSL)	11-17-2006	Not Listed
Resource Conservation and Recovery Act (RCRA)	11-17-2006	Not Listed
Bureau of Underground Storage Tank Regulation (BUSTR)	11-17-2006	Not Listed
Other State/Local Lists	11-17-2006	Not Listed

NPL/CERCLIS/OEPA MSL in vicinity (type of facility and location in relation to project):

NA

Visual Inspection

UST's		Surface Staining	
AST's		Sheens	
Drums		Damaged Vegetation	
Landfills		Odors	
Pond/Lagoon		Other(specify)	

Phase I ESA required (Yes or No): Yes

*Note: Visual Inspection to be completed during later step

ENVIRONMENTAL SITE ASSESSMENT SCREENING CHECKLIST

NAME: Third Rock Consultants **DATE:** 5-7-07
TITLE: _____ **DISTRICT:** 8
COUNTY/ROUTE/SECTION: HAM-71/75-0.00/0.22; KYTC Item No. 6-17 **PID:** 75119

PROJECT DESCRIPTION: The southern limit of the project is 2,800 feet south of the midpoint of the Kyles Lane in Kentucky. The northern limit of the project is 1,500 feet north of the Western Hills Viaduct in Ohio. The eastern and western limits of the study area generally follow the existing alignment of I-75.

Parcel No./Owner/Address: Map Site ID 50 / 14500040107, 14500040108, 14500040109, 14500040110 / 400 John St.

Project Right-of-Way (Row) Requirements From Parcel:

No New ROW Strip ROW Minor Take Whole Parcel Take Not Available

LAND USE:

Current Land Use (For Commercial/Industrial land use, specify type and tenant):

Commercial – City of Cincinnati

Past Land Use (For Commercial/Industrial land use, specify type and tenant):

Industrial (Aerial Image 1950)

Environmental Records

	(Date queried)	(Result)
National Priority List (NPL)	11-17-2006	Not Listed
Comprehensive Environmental Response, Compensation and Liability Information System (CERCLIS)	11-17-2006	Not Listed
OEPA Master Site List (MSL)	11-17-2006	Not Listed
Resource Conservation and Recovery Act (RCRA)	11-17-2006	Not Listed
Bureau of Underground Storage Tank Regulation (BUSTR)	11-17-2006	Not Listed
Other State/Local Lists	11-17-2006	LUST

NPL/CERCLIS/OEPA MSL in vicinity (type of facility and location in relation to project):

NA

Visual Inspection

UST's		Surface Staining	
AST's		Sheens	
Drums		Damaged Vegetation	
Landfills		Odors	
Pond/Lagoon		Other(specify)	

Phase I ESA required (Yes or No): Yes

*Note: Visual Inspection to be completed during later step

ENVIRONMENTAL SITE ASSESSMENT SCREENING CHECKLIST

NAME: Third Rock Consultants **DATE:** 5-7-07
TITLE: _____ **DISTRICT:** 8
COUNTY/ROUTE/SECTION: HAM-71/75-0.00/0.22; KYTC Item No. 6-17 **PID:** 75119

PROJECT DESCRIPTION: The southern limit of the project is 2,800 feet south of the midpoint of the Kyles Lane in Kentucky. The northern limit of the project is 1,500 feet north of the Western Hills Viaduct in Ohio. The eastern and western limits of the study area generally follow the existing alignment of I-75.

Parcel No./Owner/Address: Map Site ID 51 / 014500040143 / Central Ave

Project Right-of-Way (Row) Requirements From Parcel:

No New ROW Strip ROW Minor Take Whole Parcel Take Not Available

LAND USE:

Current Land Use (For Commercial/Industrial land use, specify type and tenant):

Commercial

Past Land Use (For Commercial/Industrial land use, specify type and tenant):

Commercial – Filling Station (Sanborn 1950)

Environmental Records

	(Date queried)	(Result)
National Priority List (NPL)	11-17-2006	Not Listed
Comprehensive Environmental Response, Compensation and Liability Information System (CERCLIS)	11-17-2006	Not Listed
OEPA Master Site List (MSL)	11-17-2006	Not Listed
Resource Conservation and Recovery Act (RCRA)	11-17-2006	Not Listed
Bureau of Underground Storage Tank Regulation (BUSTR)	11-17-2006	Not Listed
Other State/Local Lists	11-17-2006	Not Listed

NPL/CERCLIS/OEPA MSL in vicinity (type of facility and location in relation to project):

NA

Visual Inspection

UST's		Surface Staining	
AST's		Sheens	
Drums		Damaged Vegetation	
Landfills		Odors	
Pond/Lagoon		Other(specify)	

Phase I ESA required (Yes or No): Yes

*Note: Visual Inspection to be completed during later step

ENVIRONMENTAL SITE ASSESSMENT SCREENING CHECKLIST

NAME: Third Rock Consultants **DATE:** 5-7-07
TITLE: _____ **DISTRICT:** 8
COUNTY/ROUTE/SECTION: HAM-71/75-0.00/0.22; KYTC Item No. 6-17 **PID:** 75119

PROJECT DESCRIPTION: The southern limit of the project is 2,800 feet south of the midpoint of the Kyles Lane in Kentucky. The northern limit of the project is 1,500 feet north of the Western Hills Viaduct in Ohio. The eastern and western limits of the study area generally follow the existing alignment of I-75.

Parcel No./Owner/Address: Map Site ID 52 / NA-3 / 351 John St

Project Right-of-Way (Row) Requirements From Parcel:

No New ROW Strip ROW Minor Take Whole Parcel Take Not Available

LAND USE:

Current Land Use (For Commercial/Industrial land use, specify type and tenant):

Industrial - Sanitation

Past Land Use (For Commercial/Industrial land use, specify type and tenant):

Commercial (Aerial Image 1950)

Environmental Records

	(Date queried)	(Result)
National Priority List (NPL)	11-17-2006	Not Listed
Comprehensive Environmental Response, Compensation and Liability Information System (CERCLIS)	11-17-2006	Not Listed
OEPA Master Site List (MSL)	11-17-2006	Not Listed
Resource Conservation and Recovery Act (RCRA)	11-17-2006	Not Listed
Bureau of Underground Storage Tank Regulation (BUSTR)	11-17-2006	Not Listed
Other State/Local Lists	11-17-2006	LUST

NPL/CERCLIS/OEPA MSL in vicinity (type of facility and location in relation to project):

NA

Visual Inspection

UST's		Surface Staining	
AST's		Sheens	
Drums		Damaged Vegetation	
Landfills		Odors	
Pond/Lagoon		Other(specify)	

Phase I ESA required (Yes or No): Yes

*Note: Visual Inspection to be completed during later step

ENVIRONMENTAL SITE ASSESSMENT SCREENING CHECKLIST

NAME: Third Rock Consultants **DATE:** 5-7-07
TITLE: _____ **DISTRICT:** 8
COUNTY/ROUTE/SECTION: HAM-71/75-0.00/0.22; KYTC Item No. 6-17 **PID:** 75119

PROJECT DESCRIPTION: The southern limit of the project is 2,800 feet south of the midpoint of the Kyles Lane in Kentucky. The northern limit of the project is 1,500 feet north of the Western Hills Viaduct in Ohio. The eastern and western limits of the study area generally follow the existing alignment of I-75.

Parcel No./Owner/Address: Map Site ID 53 / 014300060159 / 3rd St

Project Right-of-Way (Row) Requirements From Parcel:

No New ROW Strip ROW Minor Take Whole Parcel Take Not Available

LAND USE:

Current Land Use (For Commercial/Industrial land use, specify type and tenant):

Commercial

Past Land Use (For Commercial/Industrial land use, specify type and tenant):

Industrial – Industrial Painting (Sanborn 1950)

Environmental Records

	(Date queried)	(Result)
National Priority List (NPL)	11-17-2006	Not Listed
Comprehensive Environmental Response, Compensation and Liability Information System (CERCLIS)	11-17-2006	Not Listed
OEPA Master Site List (MSL)	11-17-2006	Not Listed
Resource Conservation and Recovery Act (RCRA)	11-17-2006	Not Listed
Bureau of Underground Storage Tank Regulation (BUSTR)	11-17-2006	Not Listed
Other State/Local Lists	11-17-2006	Not Listed

NPL/CERCLIS/OEPA MSL in vicinity (type of facility and location in relation to project):

NA

Visual Inspection

UST's	<input type="checkbox"/>	Surface Staining	<input type="checkbox"/>
AST's	<input type="checkbox"/>	Sheens	<input type="checkbox"/>
Drums	<input type="checkbox"/>	Damaged Vegetation	<input type="checkbox"/>
Landfills	<input type="checkbox"/>	Odors	<input type="checkbox"/>
Pond/Lagoon	<input type="checkbox"/>	Other(specify)	<input type="checkbox"/>

Phase I ESA required (Yes or No): Yes

*Note: Visual Inspection to be completed during later step

ENVIRONMENTAL SITE ASSESSMENT SCREENING CHECKLIST

NAME: Third Rock Consultants **DATE:** 5-7-07
TITLE: _____ **DISTRICT:** 8
COUNTY/ROUTE/SECTION: HAM-71/75-0.00/0.22; KYTC Item No. 6-17 **PID:** 75119

PROJECT DESCRIPTION: The southern limit of the project is 2,800 feet south of the midpoint of the Kyles Lane in Kentucky. The northern limit of the project is 1,500 feet north of the Western Hills Viaduct in Ohio. The eastern and western limits of the study area generally follow the existing alignment of I-75.

Parcel No./Owner/Address: Map Site ID 54 / 014500040161 / 514 West 3rd St

Project Right-of-Way (Row) Requirements From Parcel:

No New ROW Strip ROW Minor Take Whole Parcel Take Not Available

LAND USE:

Current Land Use (For Commercial/Industrial land use, specify type and tenant):

Commercial – Third Street Enterprises (EDR Report)

Past Land Use (For Commercial/Industrial land use, specify type and tenant):

Commercial – Filling Station (Sanborn 1981)

Environmental Records

	(Date queried)	(Result)
National Priority List (NPL)	11-17-2006	Not Listed
Comprehensive Environmental Response, Compensation and Liability Information System (CERCLIS)	11-17-2006	Not Listed
OEPA Master Site List (MSL)	11-17-2006	Not Listed
Resource Conservation and Recovery Act (RCRA)	11-17-2006	Not Listed
Bureau of Underground Storage Tank Regulation (BUSTR)	11-17-2006	Not Listed
Other State/Local Lists	11-17-2006	Not Listed

NPL/CERCLIS/OEPA MSL in vicinity (type of facility and location in relation to project):

NA

Visual Inspection

UST's		Surface Staining	
AST's		Sheens	
Drums		Damaged Vegetation	
Landfills		Odors	
Pond/Lagoon		Other(specify)	

Phase I ESA required (Yes or No): Yes

*Note: Visual Inspection to be completed during later step

ENVIRONMENTAL SITE ASSESSMENT SCREENING CHECKLIST

NAME: Third Rock Consultants **DATE:** 5-7-07
TITLE: _____ **DISTRICT:** 8
COUNTY/ROUTE/SECTION: HAM-71/75-0.00/0.22; KYTC Item No. 6-17 **PID:** 75119

PROJECT DESCRIPTION: The southern limit of the project is 2,800 feet south of the midpoint of the Kyles Lane in Kentucky. The northern limit of the project is 1,500 feet north of the Western Hills Viaduct in Ohio. The eastern and western limits of the study area generally follow the existing alignment of I-75.

Parcel No./Owner/Address: Map Site ID 55 / 14500040123 / 444 West 3rd St & 314 John St

Project Right-of-Way (Row) Requirements From Parcel:

No New ROW Strip ROW Minor Take Whole Parcel Take Not Available

LAND USE:

Current Land Use (For Commercial/Industrial land use, specify type and tenant):

Industrial – Dayton Hydraulic Co. & Goodman IB MFG CO INC

Past Land Use (For Commercial/Industrial land use, specify type and tenant):

Industrial (Aerial Image 1950)

Environmental Records

	(Date queried)	(Result)
National Priority List (NPL)	11-17-2006	Not Listed
Comprehensive Environmental Response, Compensation and Liability Information System (CERCLIS)	11-17-2006	Not Listed
OEPA Master Site List (MSL)	11-17-2006	Not Listed
Resource Conservation and Recovery Act (RCRA)	11-17-2006	RCRIS-SQG
Bureau of Underground Storage Tank Regulation (BUSTR)	11-17-2006	Not Listed
Other State/Local Lists	11-17-2006	LUST, FINDS

NPL/CERCLIS/OEPA MSL in vicinity (type of facility and location in relation to project):

NA

Visual Inspection

UST's	<input type="text"/>	Surface Staining	<input type="text"/>
AST's	<input type="text"/>	Sheens	<input type="text"/>
Drums	<input type="text"/>	Damaged Vegetation	<input type="text"/>
Landfills	<input type="text"/>	Odors	<input type="text"/>
Pond/Lagoon	<input type="text"/>	Other(specify)	<input type="text"/>

Phase I ESA required (Yes or No): Yes

*Note: Visual Inspection to be completed during later step

ENVIRONMENTAL SITE ASSESSMENT SCREENING CHECKLIST

NAME: Third Rock Consultants **DATE:** 5-7-07
TITLE: _____ **DISTRICT:** 8
COUNTY/ROUTE/SECTION: HAM-71/75-0.00/0.22; KYTC Item No. 6-17 **PID:** 75119

PROJECT DESCRIPTION: The southern limit of the project is 2,800 feet south of the midpoint of the Kyles Lane in Kentucky. The northern limit of the project is 1,500 feet north of the Western Hills Viaduct in Ohio. The eastern and western limits of the study area generally follow the existing alignment of I-75.

Parcel No./Owner/Address: Map Site ID 56 / NA / 302-304 Central Ave

Project Right-of-Way (Row) Requirements From Parcel:

No New ROW Strip ROW Minor Take Whole Parcel Take Not Available

LAND USE:

Current Land Use (For Commercial/Industrial land use, specify type and tenant):

Industrial – Cincinnati Public Works

Past Land Use (For Commercial/Industrial land use, specify type and tenant):

Industrial (Aerial Image 1950)

Environmental Records

	(Date queried)	(Result)
National Priority List (NPL)	11-17-2006	Not Listed
Comprehensive Environmental Response, Compensation and Liability Information System (CERCLIS)	11-17-2006	Not Listed
OEPA Master Site List (MSL)	11-17-2006	Not Listed
Resource Conservation and Recovery Act (RCRA)	11-17-2006	Not Listed
Bureau of Underground Storage Tank Regulation (BUSTR)	11-17-2006	Not Listed
Other State/Local Lists	11-17-2006	LUST

NPL/CERCLIS/OEPA MSL in vicinity (type of facility and location in relation to project):

NA

Visual Inspection

UST's		Surface Staining	
AST's		Sheens	
Drums		Damaged Vegetation	
Landfills		Odors	
Pond/Lagoon		Other(specify)	

Phase I ESA required (Yes or No): Yes

*Note: Visual Inspection to be completed during later step

ENVIRONMENTAL SITE ASSESSMENT SCREENING CHECKLIST

NAME: Third Rock Consultants **DATE:** 5-7-07
TITLE: _____ **DISTRICT:** 8
COUNTY/ROUTE/SECTION: HAM-71/75-0.00/0.22; KYTC Item No. 6-17 **PID:** 75119

PROJECT DESCRIPTION: The southern limit of the project is 2,800 feet south of the midpoint of the Kyles Lane in Kentucky. The northern limit of the project is 1,500 feet north of the Western Hills Viaduct in Ohio. The eastern and western limits of the study area generally follow the existing alignment of I-75.

Parcel No./Owner/Address: Map Site ID 57 / 014500010091, 014500010092, 014500010093, 014500010094, 014500010095, 014500010299 / Central Ave

Project Right-of-Way (Row) Requirements From Parcel:

No New ROW Strip ROW Minor Take Whole Parcel Take Not Available

LAND USE:

Current Land Use (For Commercial/Industrial land use, specify type and tenant):

Commercial

Past Land Use (For Commercial/Industrial land use, specify type and tenant):

Commercial – Filling Station (Sanborn 1950)

Environmental Records

	(Date queried)	(Result)
National Priority List (NPL)	11-17-2006	Not Listed
Comprehensive Environmental Response, Compensation and Liability Information System (CERCLIS)	11-17-2006	Not Listed
OEPA Master Site List (MSL)	11-17-2006	Not Listed
Resource Conservation and Recovery Act (RCRA)	11-17-2006	Not Listed
Bureau of Underground Storage Tank Regulation (BUSTR)	11-17-2006	Not Listed
Other State/Local Lists	11-17-2006	Not Listed

NPL/CERCLIS/OEPA MSL in vicinity (type of facility and location in relation to project):

NA

Visual Inspection

UST's		Surface Staining	
AST's		Sheens	
Drums		Damaged Vegetation	
Landfills		Odors	
Pond/Lagoon		Other(specify)	

Phase I ESA required (Yes or No): Yes

*Note: Visual Inspection to be completed during later step

ENVIRONMENTAL SITE ASSESSMENT SCREENING CHECKLIST

NAME: Third Rock Consultants **DATE:** 5-7-07
TITLE: _____ **DISTRICT:** 8
COUNTY/ROUTE/SECTION: HAM-71/75-0.00/0.22; KYTC Item No. 6-17 **PID:** 75119

PROJECT DESCRIPTION: The southern limit of the project is 2,800 feet south of the midpoint of the Kyles Lane in Kentucky. The northern limit of the project is 1,500 feet north of the Western Hills Viaduct in Ohio. The eastern and western limits of the study area generally follow the existing alignment of I-75.

Parcel No./Owner/Address: Map Site ID 58 / 008200010036, 008200010038 / Central Ave

Project Right-of-Way (Row) Requirements From Parcel:

No New ROW Strip ROW Minor Take Whole Parcel Take Not Available

LAND USE:

Current Land Use (For Commercial/Industrial land use, specify type and tenant):

Commercial

Past Land Use (For Commercial/Industrial land use, specify type and tenant):

Industrial – Furniture Finishing, Lacquer Spraying (Sanborn 1931)

Environmental Records

	(Date queried)	(Result)
National Priority List (NPL)	11-17-2006	Not Listed
Comprehensive Environmental Response, Compensation and Liability Information System (CERCLIS)	11-17-2006	Not Listed
OEPA Master Site List (MSL)	11-17-2006	Not Listed
Resource Conservation and Recovery Act (RCRA)	11-17-2006	Not Listed
Bureau of Underground Storage Tank Regulation (BUSTR)	11-17-2006	Not Listed
Other State/Local Lists	11-17-2006	Not Listed

NPL/CERCLIS/OEPA MSL in vicinity (type of facility and location in relation to project):

NA

Visual Inspection

UST's		Surface Staining	
AST's		Sheens	
Drums		Damaged Vegetation	
Landfills		Odors	
Pond/Lagoon		Other(specify)	

Phase I ESA required (Yes or No): Yes

*Note: Visual Inspection to be completed during later step

ENVIRONMENTAL SITE ASSESSMENT SCREENING CHECKLIST

NAME: Third Rock Consultants **DATE:** 5-7-07
TITLE: _____ **DISTRICT:** 8
COUNTY/ROUTE/SECTION: HAM-71/75-0.00/0.22; KYTC Item No. 6-17 **PID:** 75119

PROJECT DESCRIPTION: The southern limit of the project is 2,800 feet south of the midpoint of the Kyles Lane in Kentucky. The northern limit of the project is 1,500 feet north of the Western Hills Viaduct in Ohio. The eastern and western limits of the study area generally follow the existing alignment of I-75.

Parcel No./Owner/Address: Map Site ID 59 / 13700020095, 13700020102, 13700030001, 13700030002, 13700030003, 13700030004, 13700030005, 13700030010 / 726 Mehring Way

Project Right-of-Way (Row) Requirements From Parcel:

No New ROW Strip ROW Minor Take Whole Parcel Take Not Available

LAND USE:

Current Land Use (For Commercial/Industrial land use, specify type and tenant):

Commercial – T.F.K. INC

Past Land Use (For Commercial/Industrial land use, specify type and tenant):

Industrial (Aerial Image 1950)

Environmental Records

	(Date queried)	(Result)
National Priority List (NPL)	11-17-2006	Not Listed
Comprehensive Environmental Response, Compensation and Liability Information System (CERCLIS)	11-17-2006	Not Listed
OEPA Master Site List (MSL)	11-17-2006	Not Listed
Resource Conservation and Recovery Act (RCRA)	11-17-2006	RCRIS-SQG
Bureau of Underground Storage Tank Regulation (BUSTR)	11-17-2006	Not Listed
Other State/Local Lists	11-17-2006	FINDS

NPL/CERCLIS/OEPA MSL in vicinity (type of facility and location in relation to project):

NA

Visual Inspection

UST's		Surface Staining	
AST's		Sheens	
Drums		Damaged Vegetation	
Landfills		Odors	
Pond/Lagoon		Other(specify)	

Phase I ESA required (Yes or No): Yes

*Note: Visual Inspection to be completed during later step